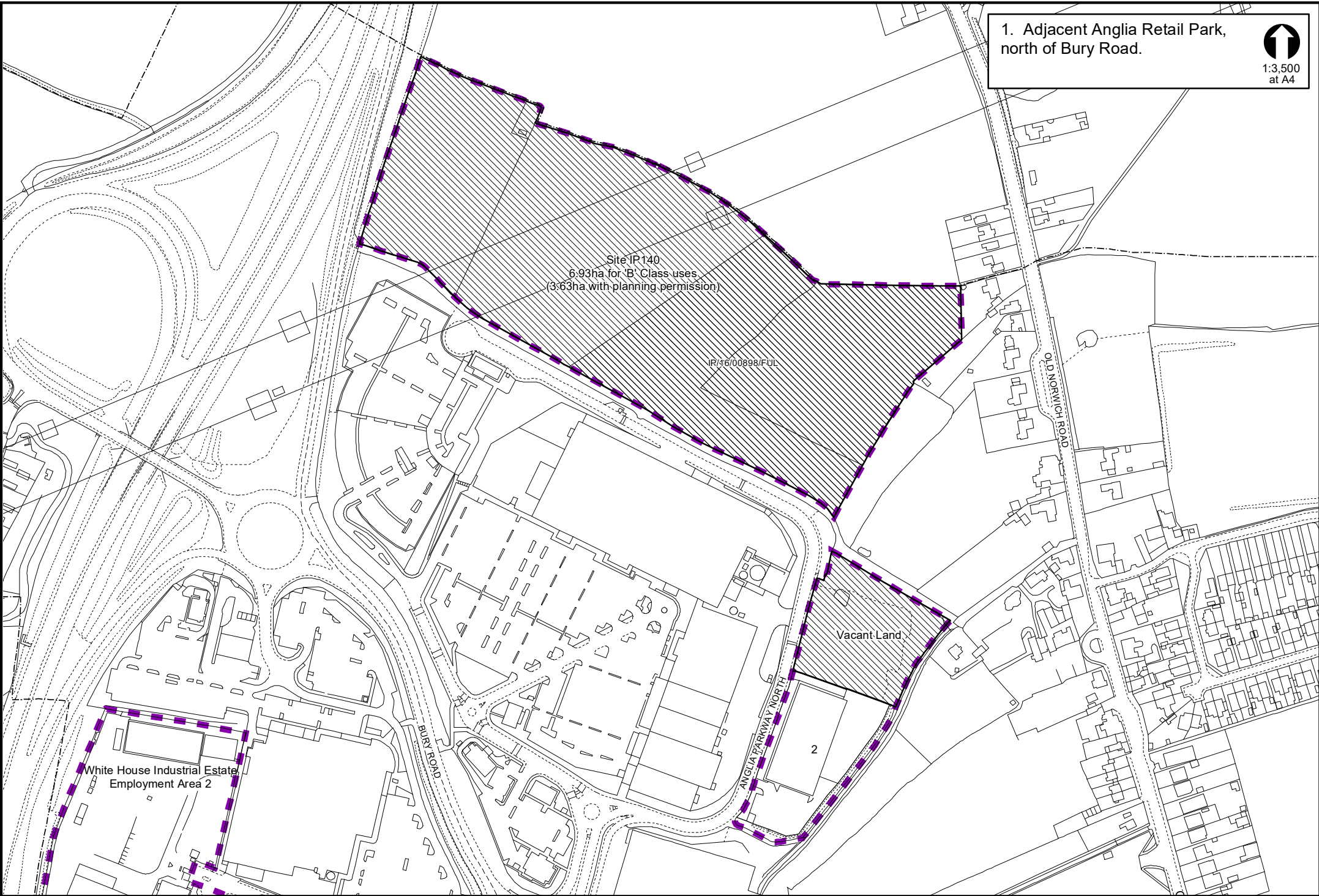

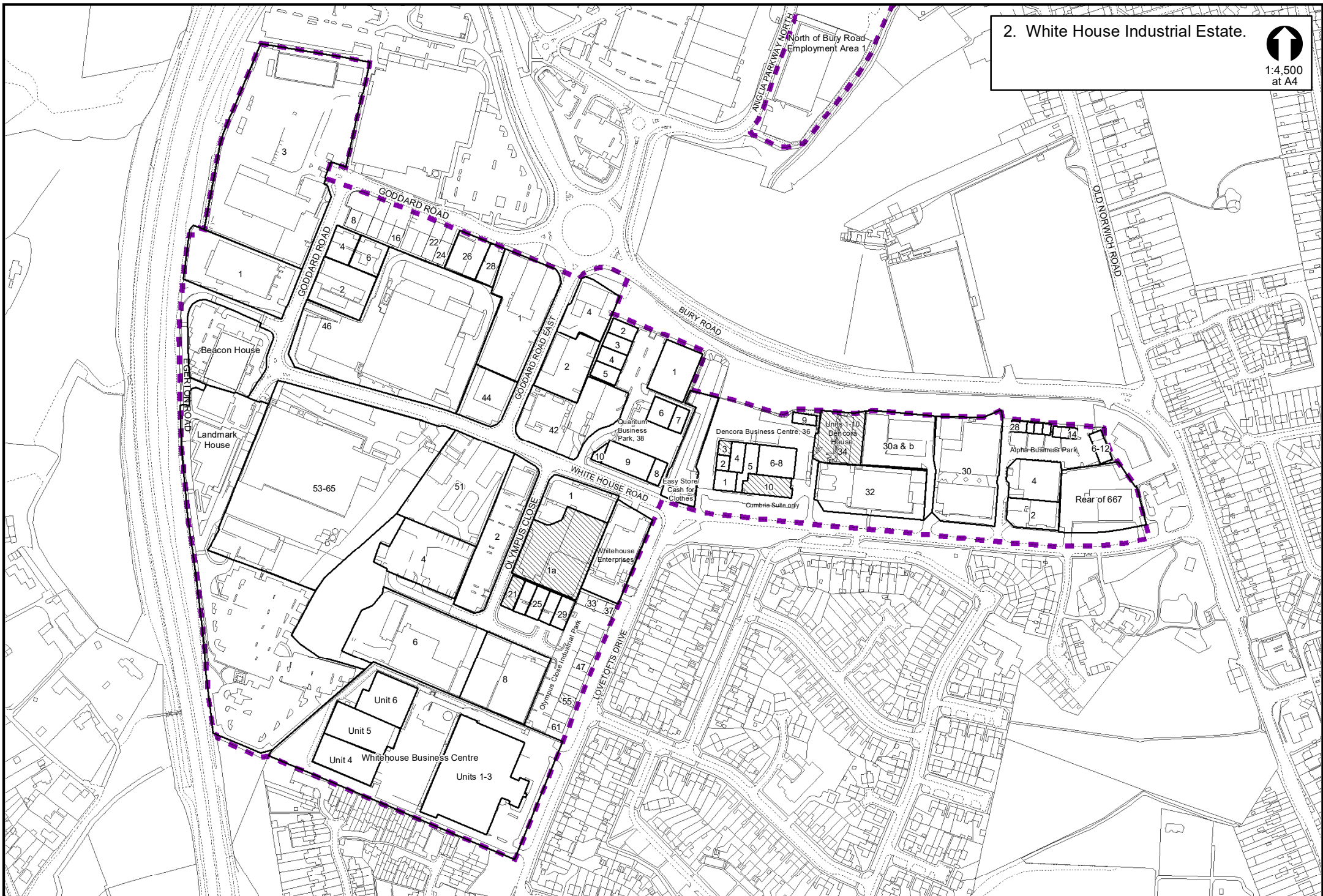


Location of Existing Employment Areas in Ipswich

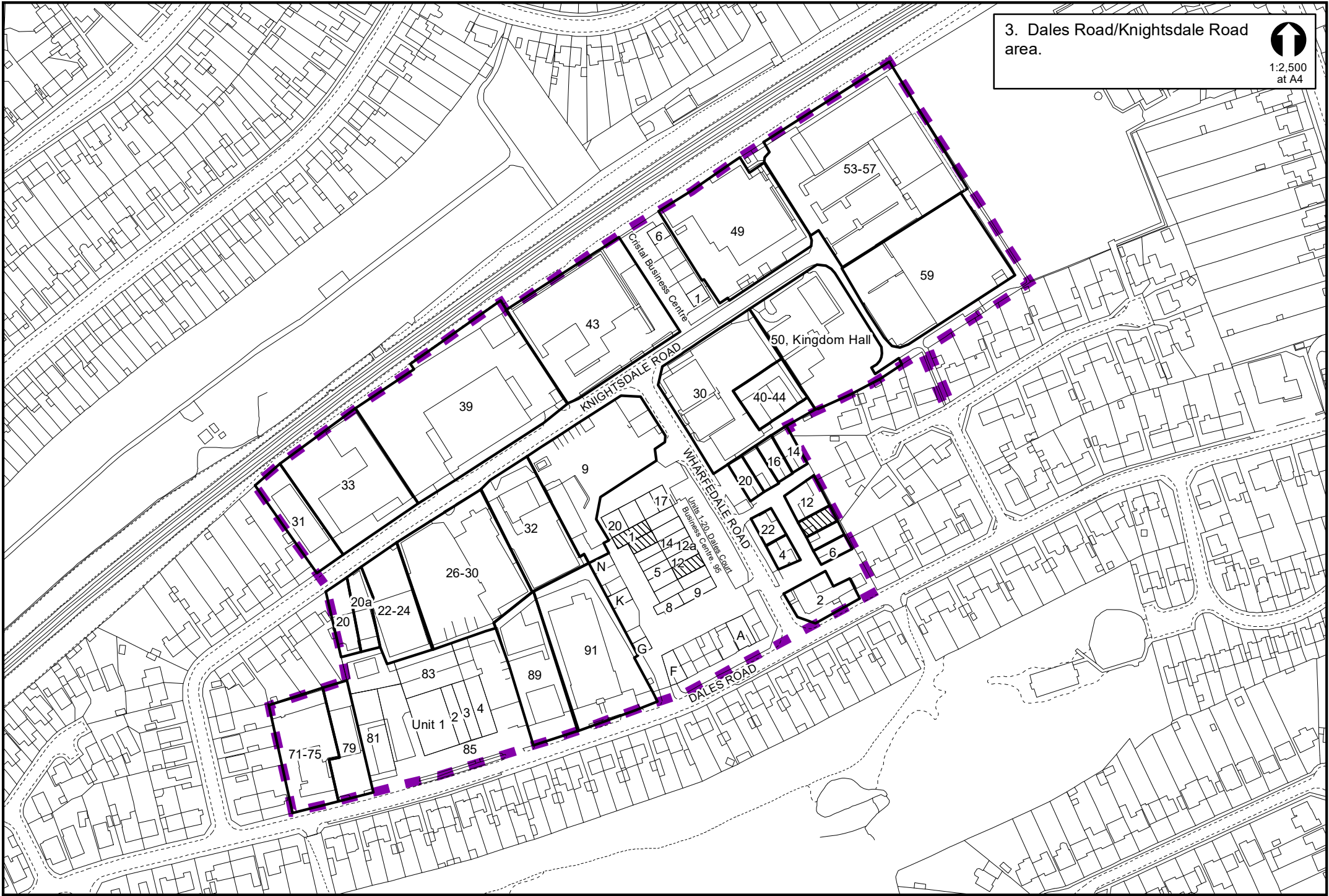
1. Adjacent Anglia Retail Park,
north of Bury Road.



2. White House Industrial Estate. 
1:4,500
at A4



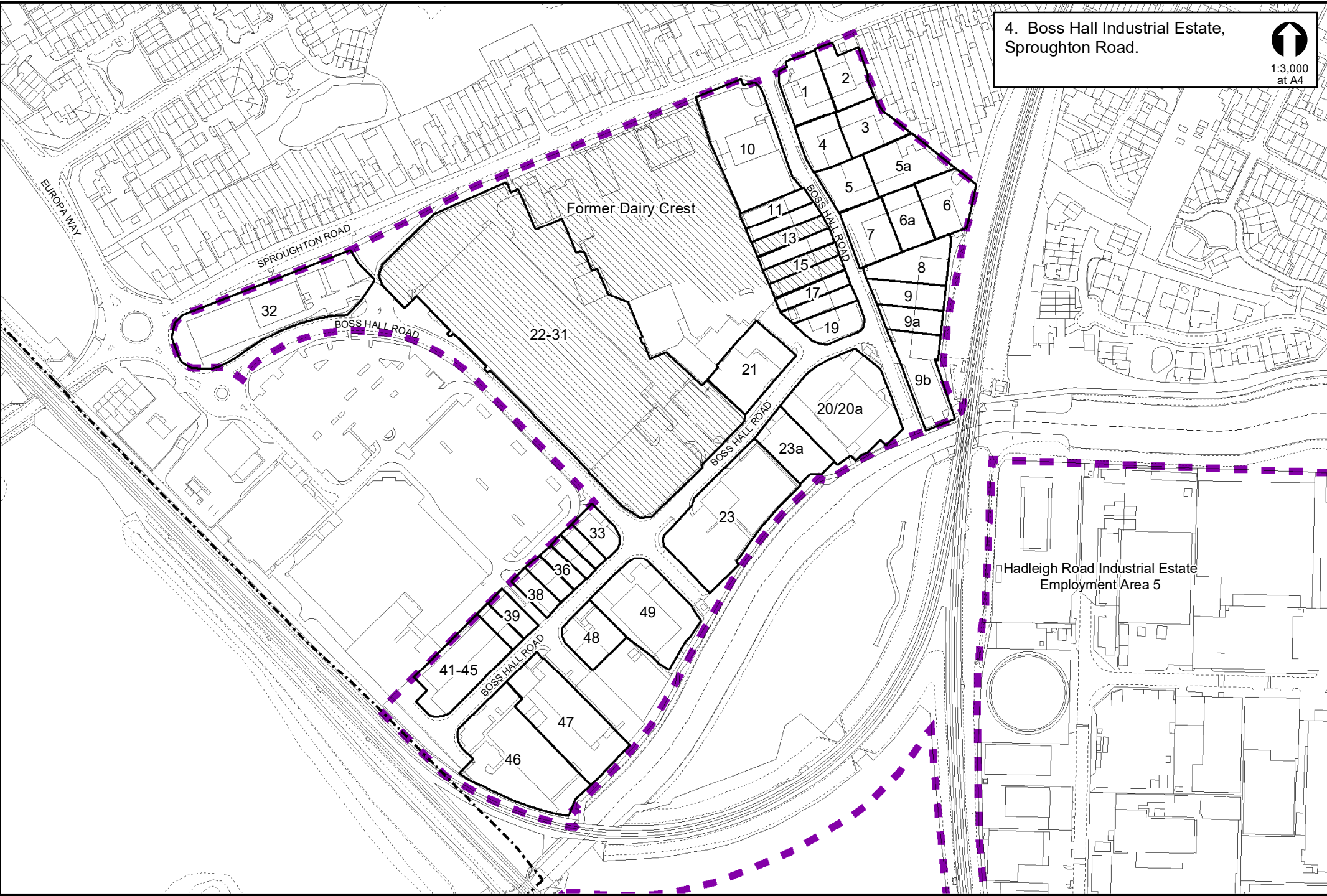
3. Dales Road/Knightsdale Road area.
1:2,500 at A4




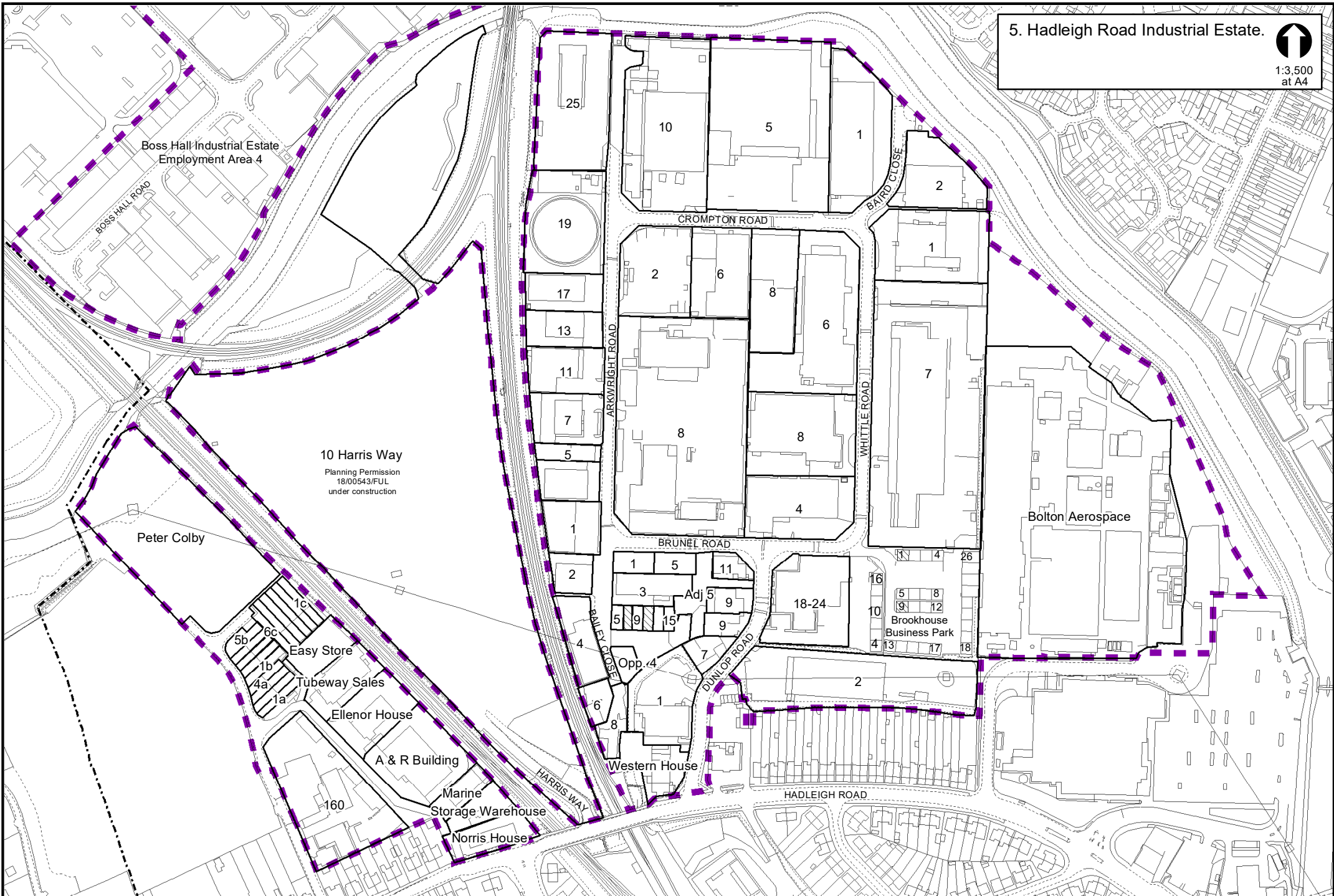
4. Boss Hall Industrial Estate,
Sproughton Road.



1:3,000
at A4



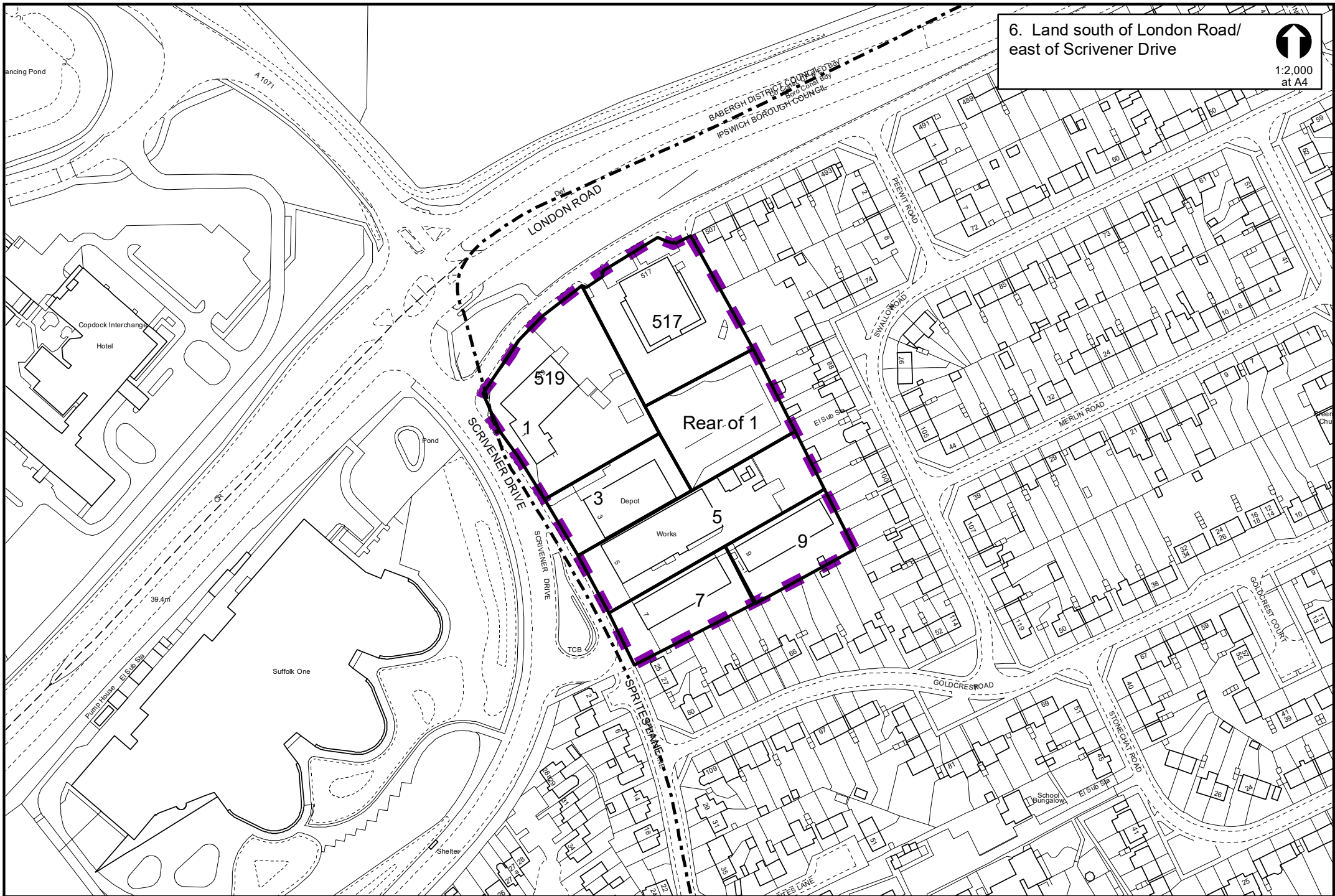
5. Hadleigh Road Industrial Estate. 
 1:3,500
 at A4



6. Land south of London Road/
east of Scrivener Drive



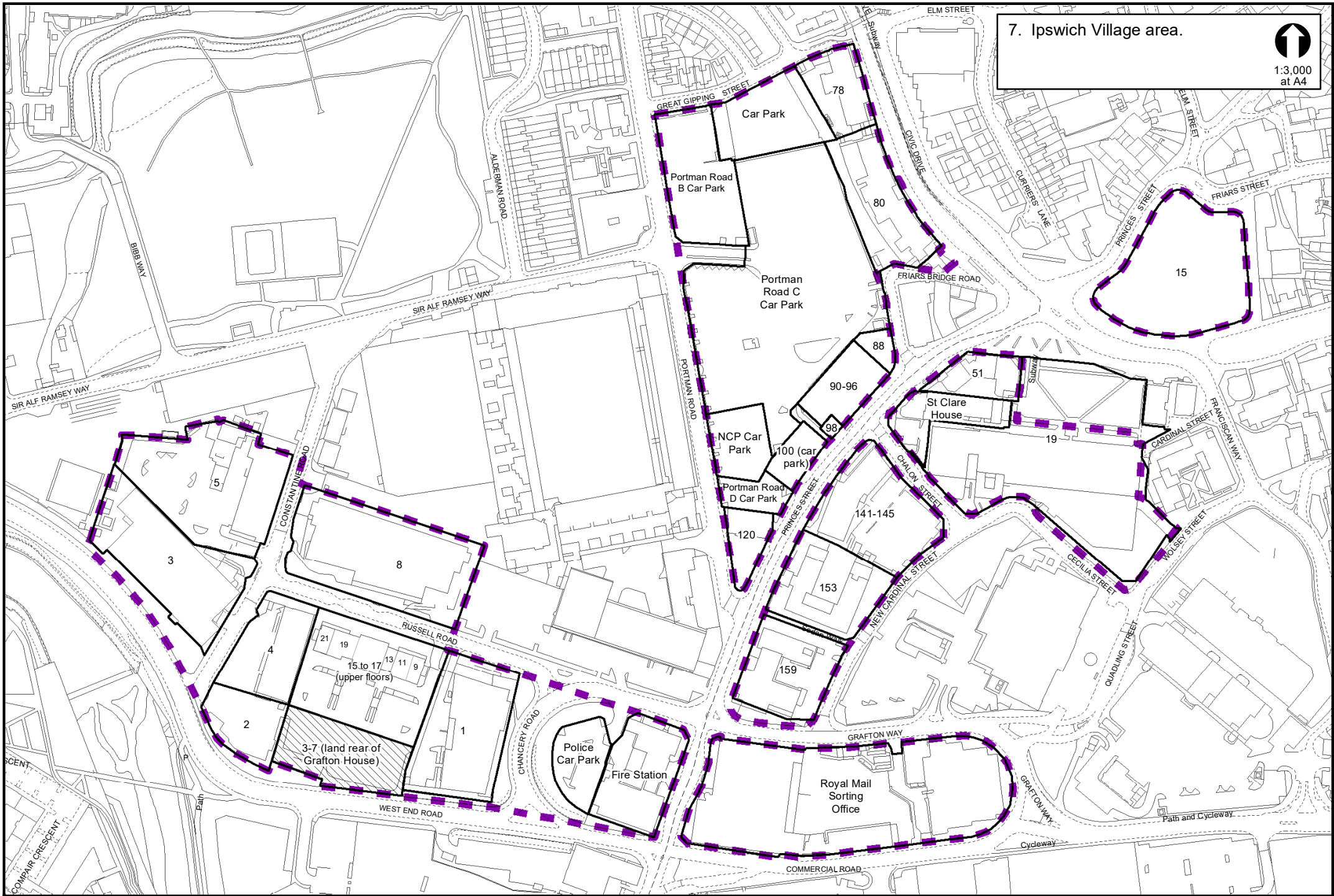
1:2,000
at A4



7. Ipswich Village area.



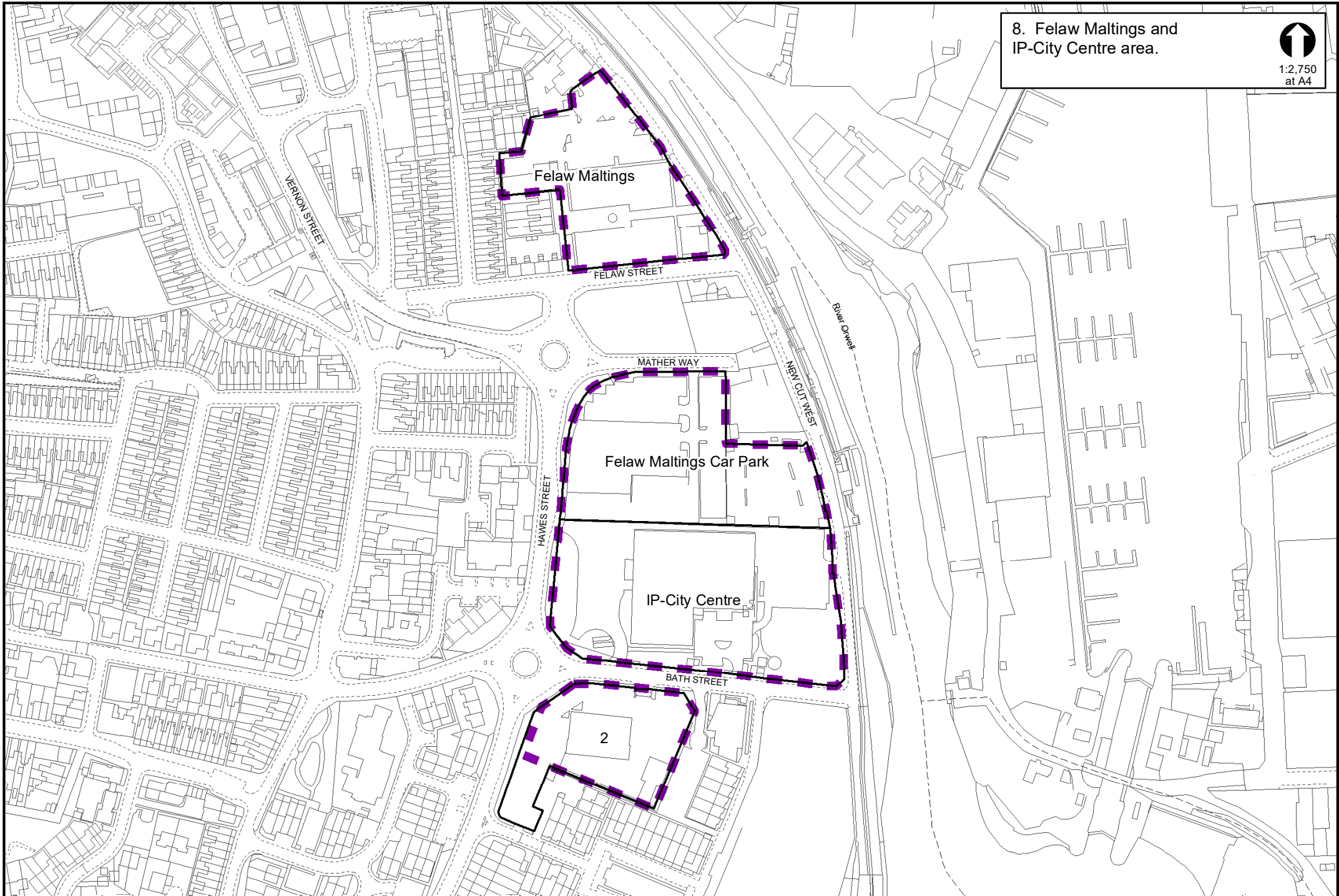
1:3,000
at A4



8. Felaw Maltings and
IP-City Centre area.



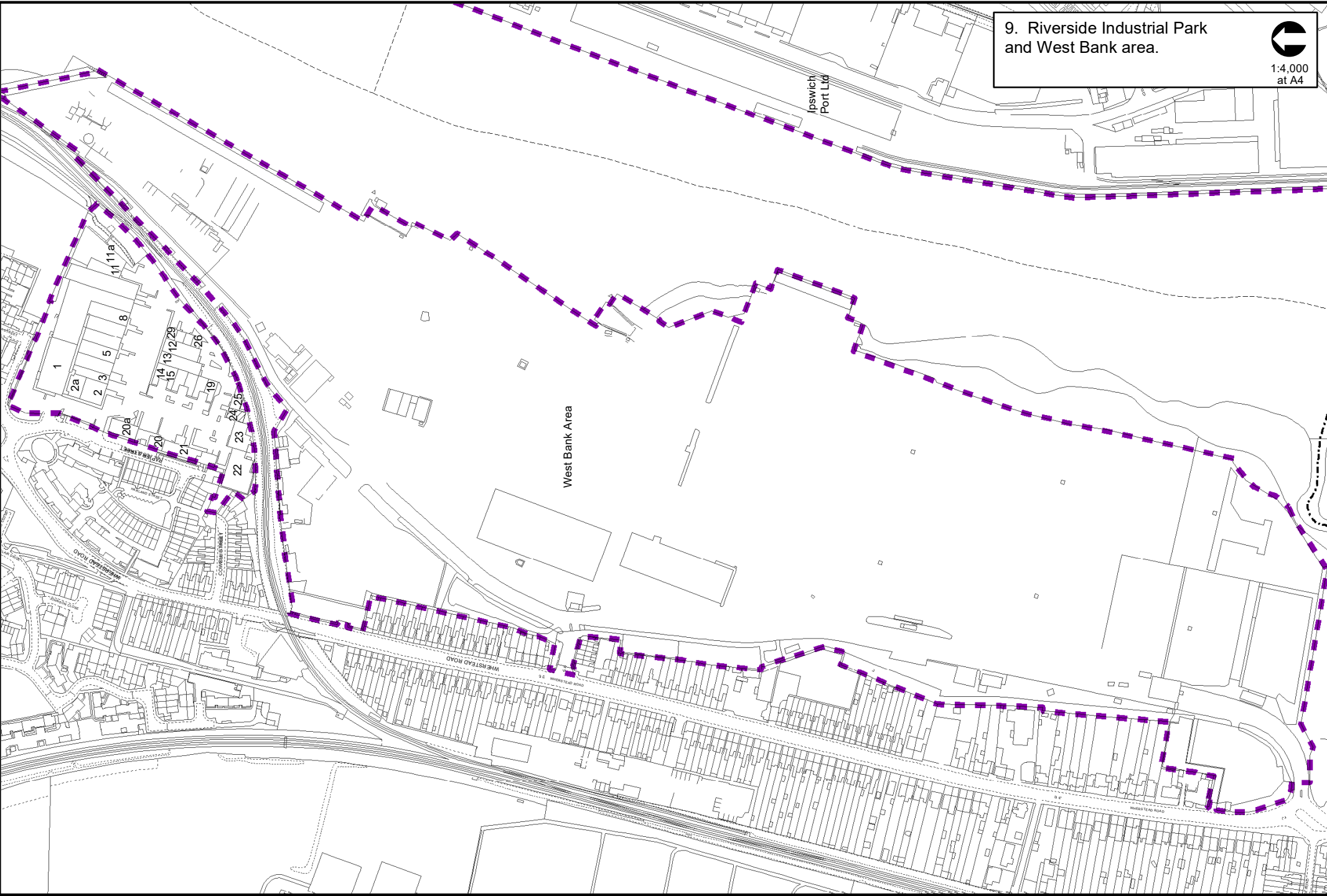
1:2,750
at A4



9. Riverside Industrial Park and West Bank area.



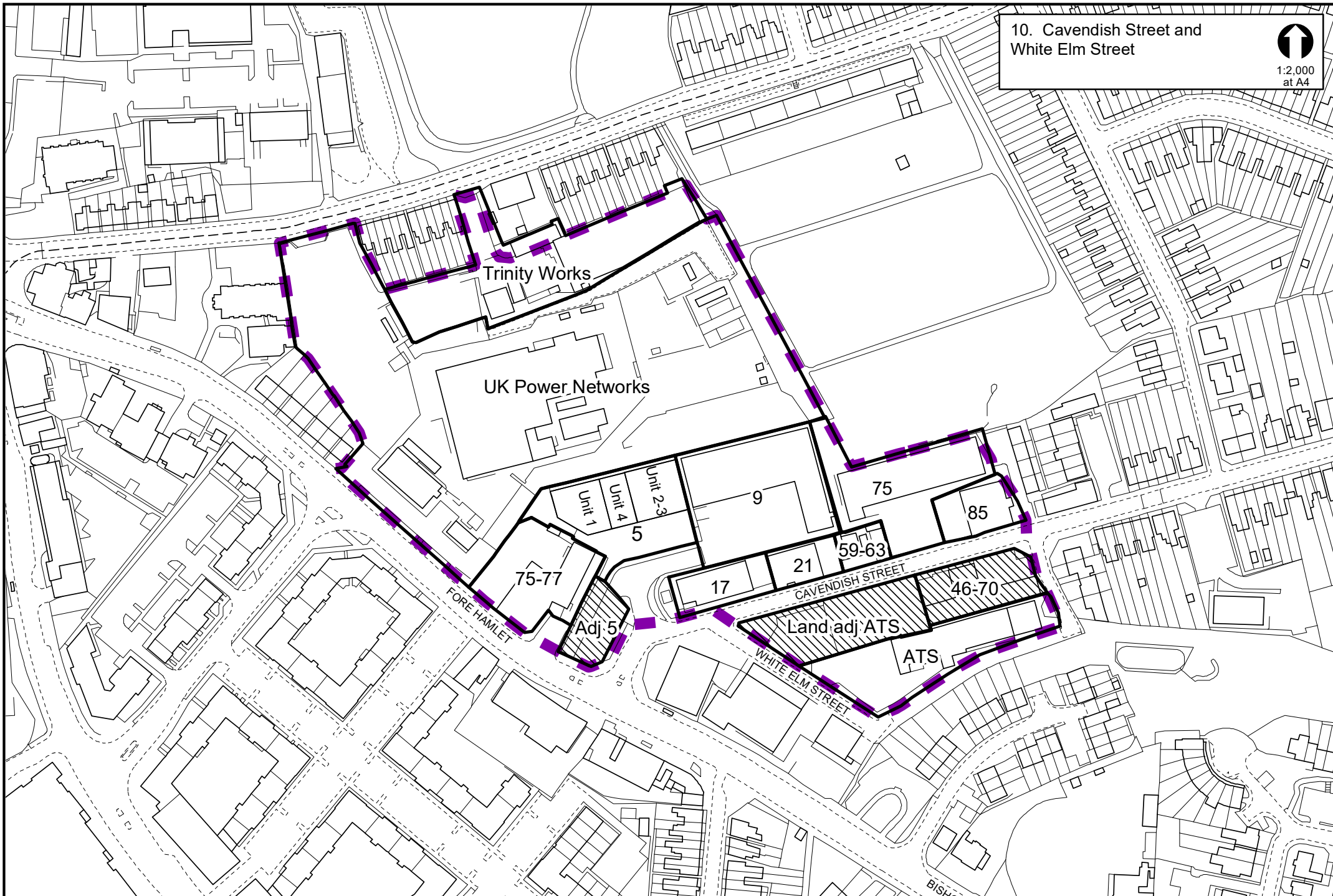
1:4,000
at A4



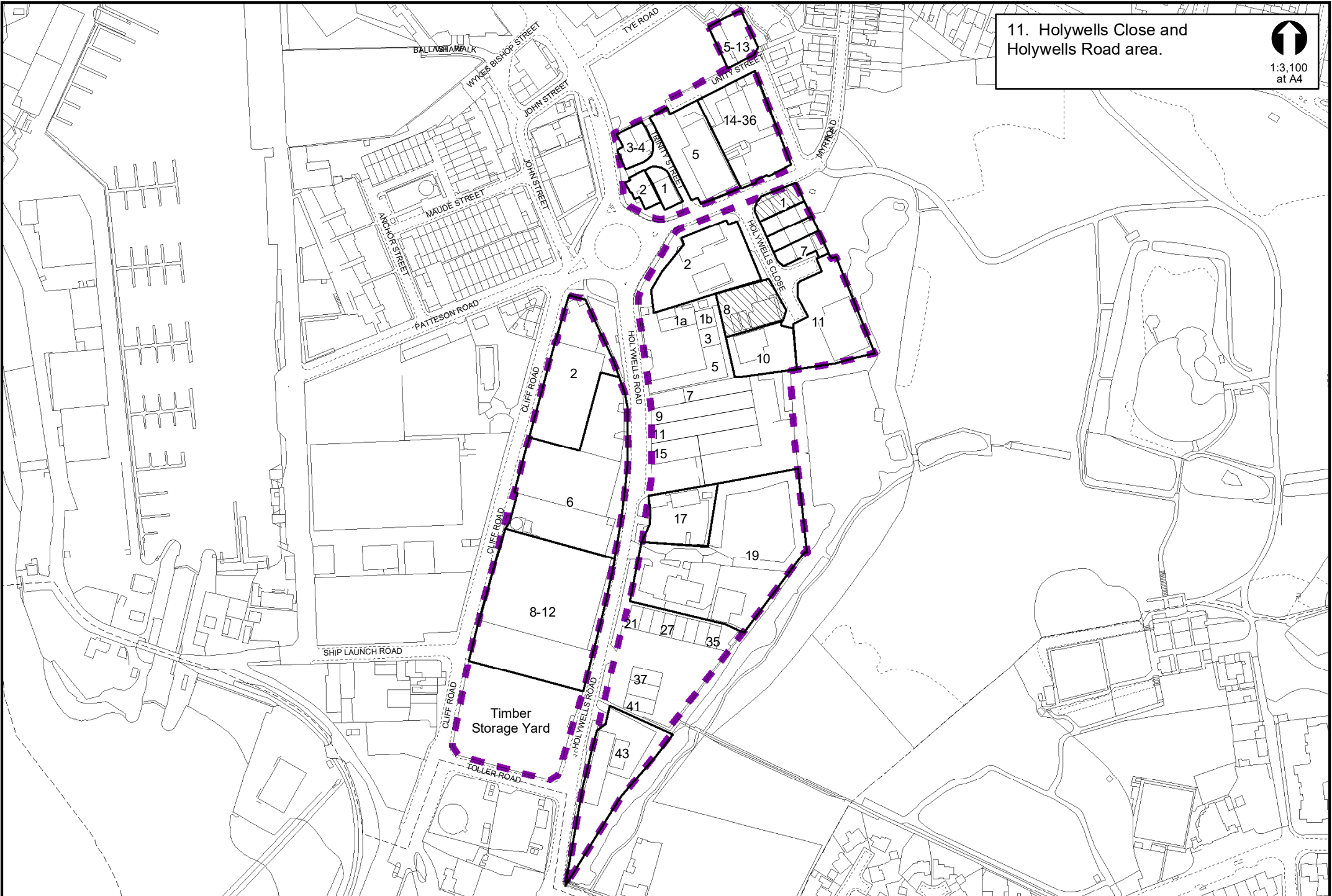
10. Cavendish Street and
White Elm Street



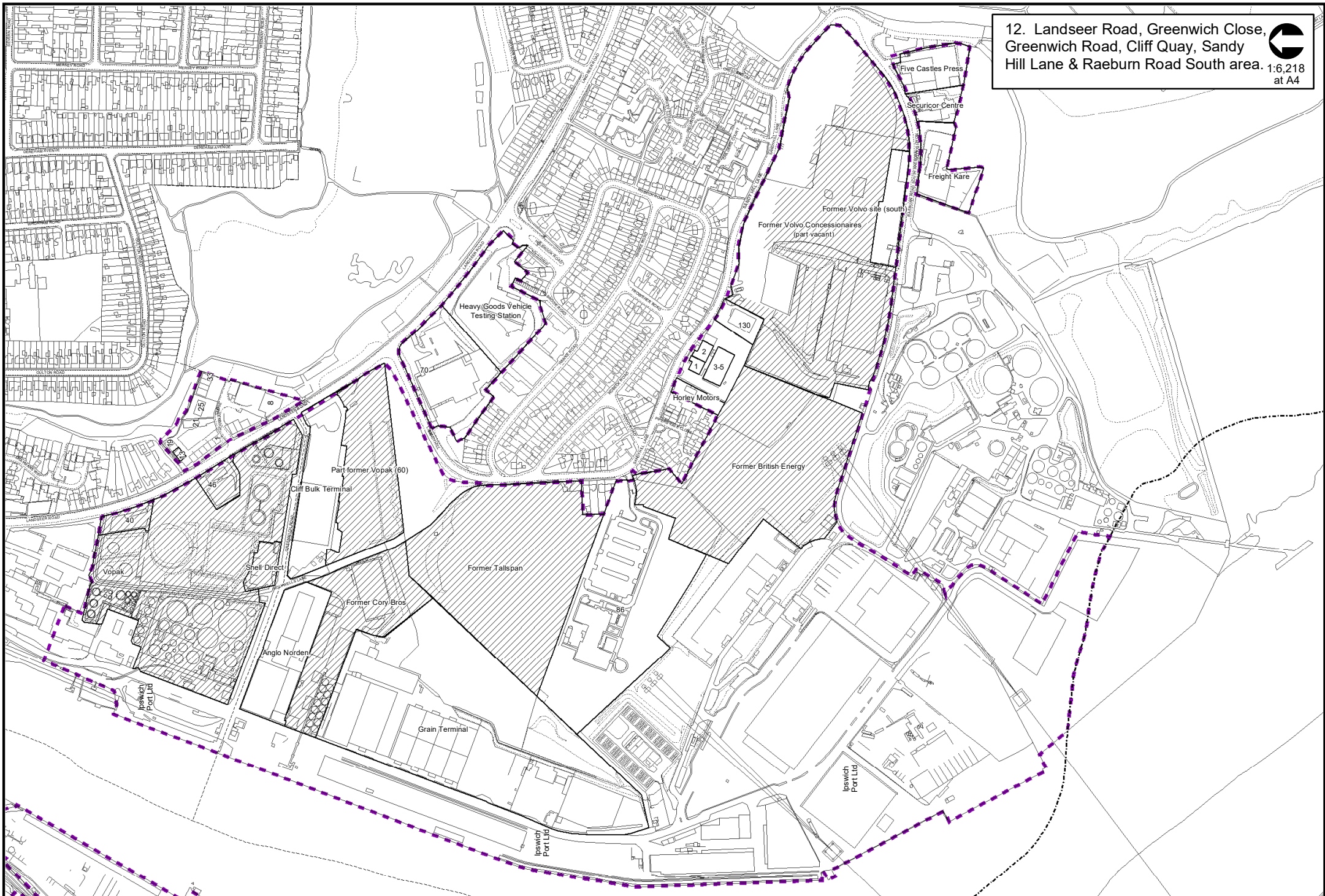
1:2,000
at A4

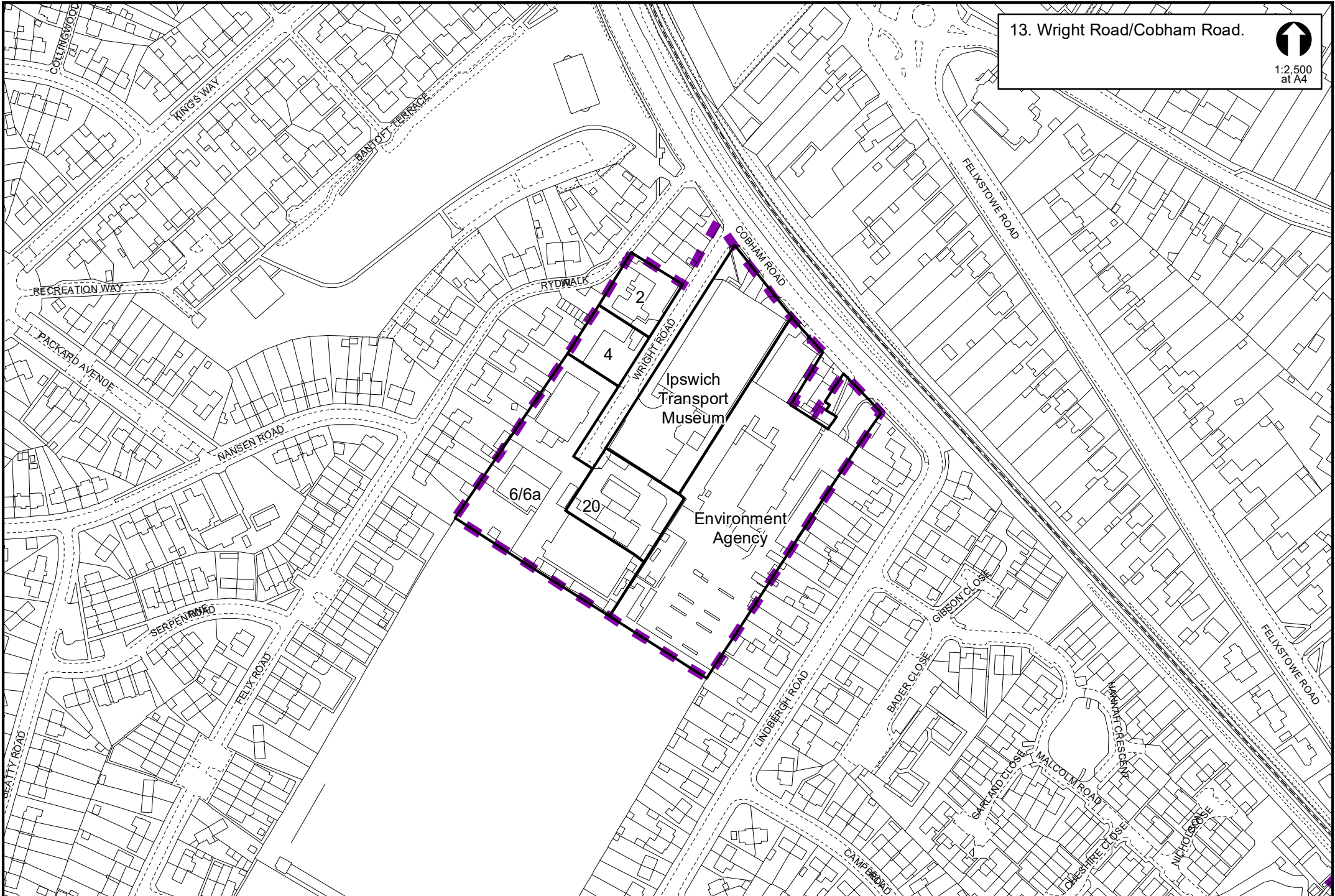


11. Holywells Close and Holywells Road area.

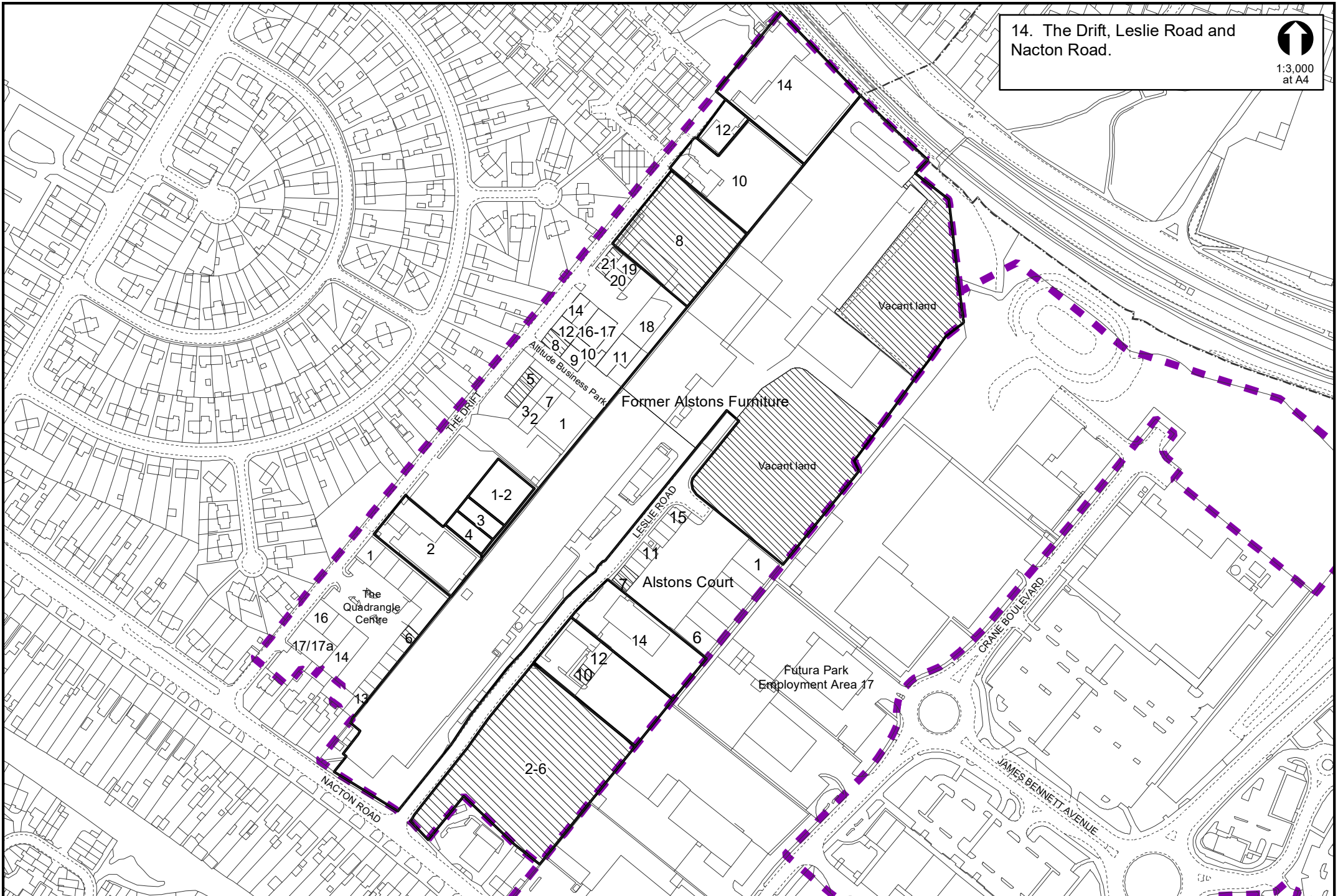


12. Landseer Road, Greenwich Close,
Greenwich Road, Cliff Quay, Sandy
Hill Lane & Raeburn Road South area. 1:6,218
at A4

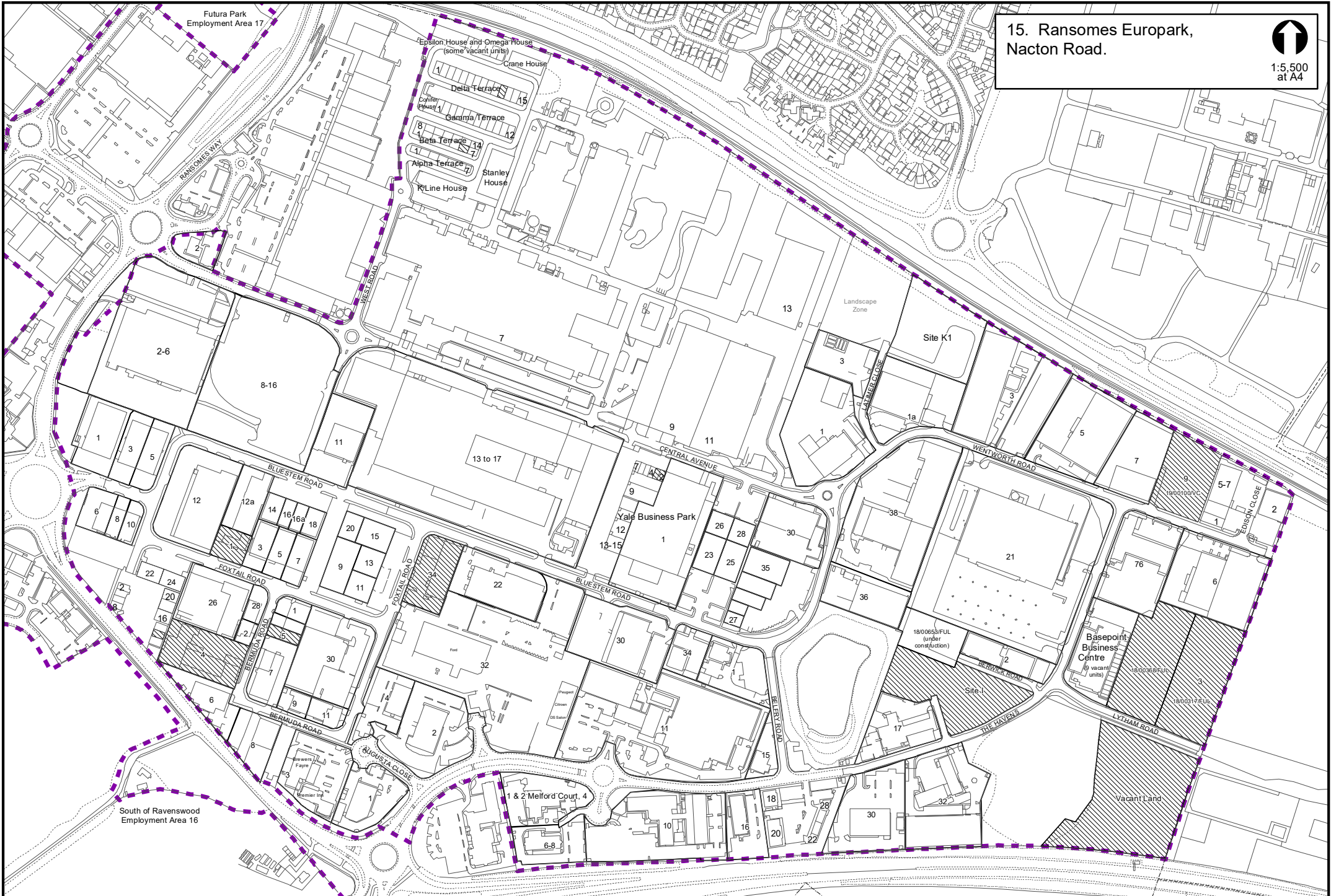




14. The Drift, Leslie Road and Nacton Road.



15. Ransomes Europark,
Nacton Road.



16. Airport Farm Kennels, south of Ravenswood, Nacton Road.
Proposed Employment Area.

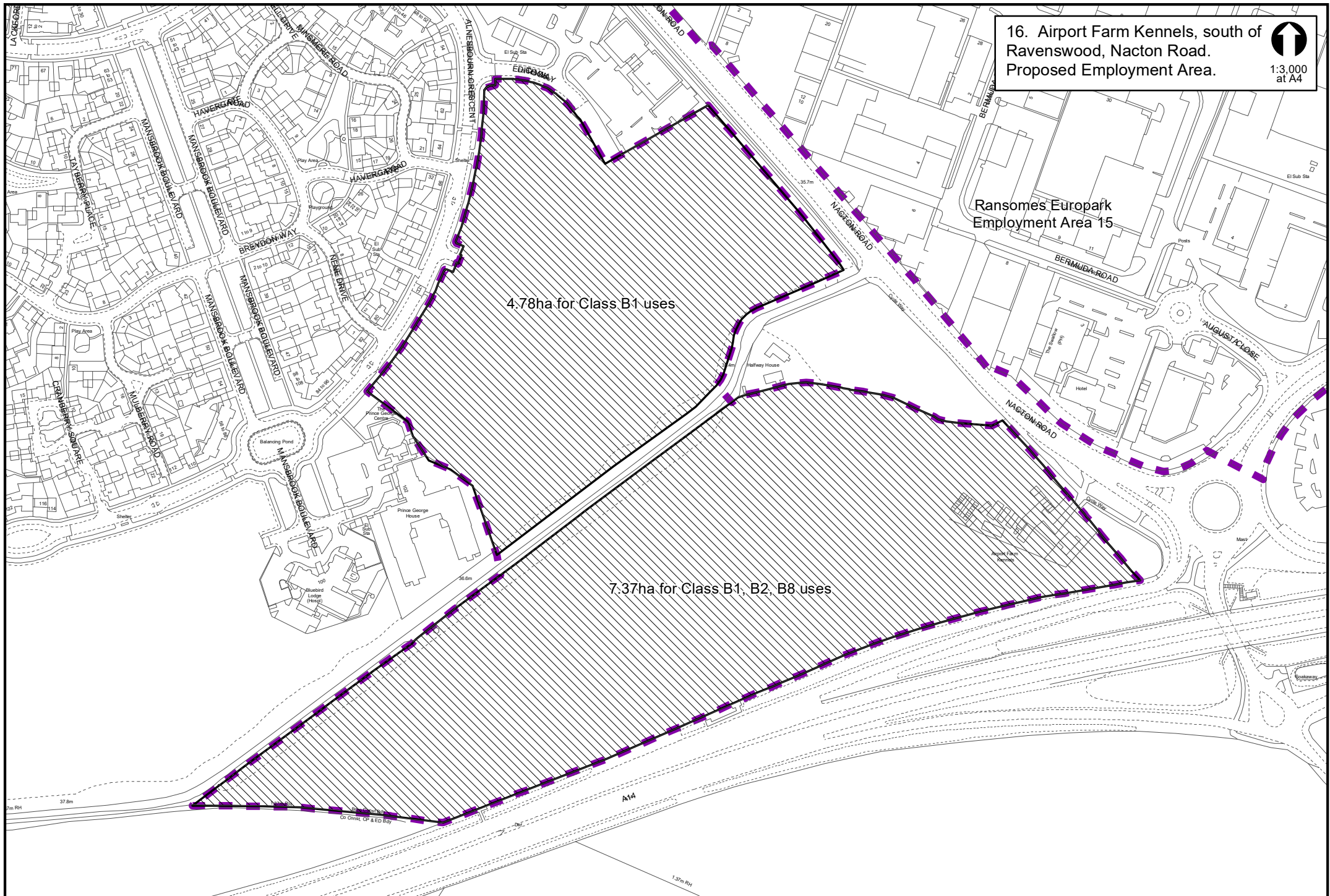


1:3,000
at A4

Ransomes Europark
Employment Area 15

4.78ha for Class B1 uses

7.37ha for Class B1, B2, B8 uses



17. Futura Park.



1:3,500
at A4

The Drift, Leslie Road, Nacton Road
Employment Area 14

Adjacent 13
18/00897/FUL

2.25ha for 'B' Class uses

Ransomes/Europark
Employment Area 15

