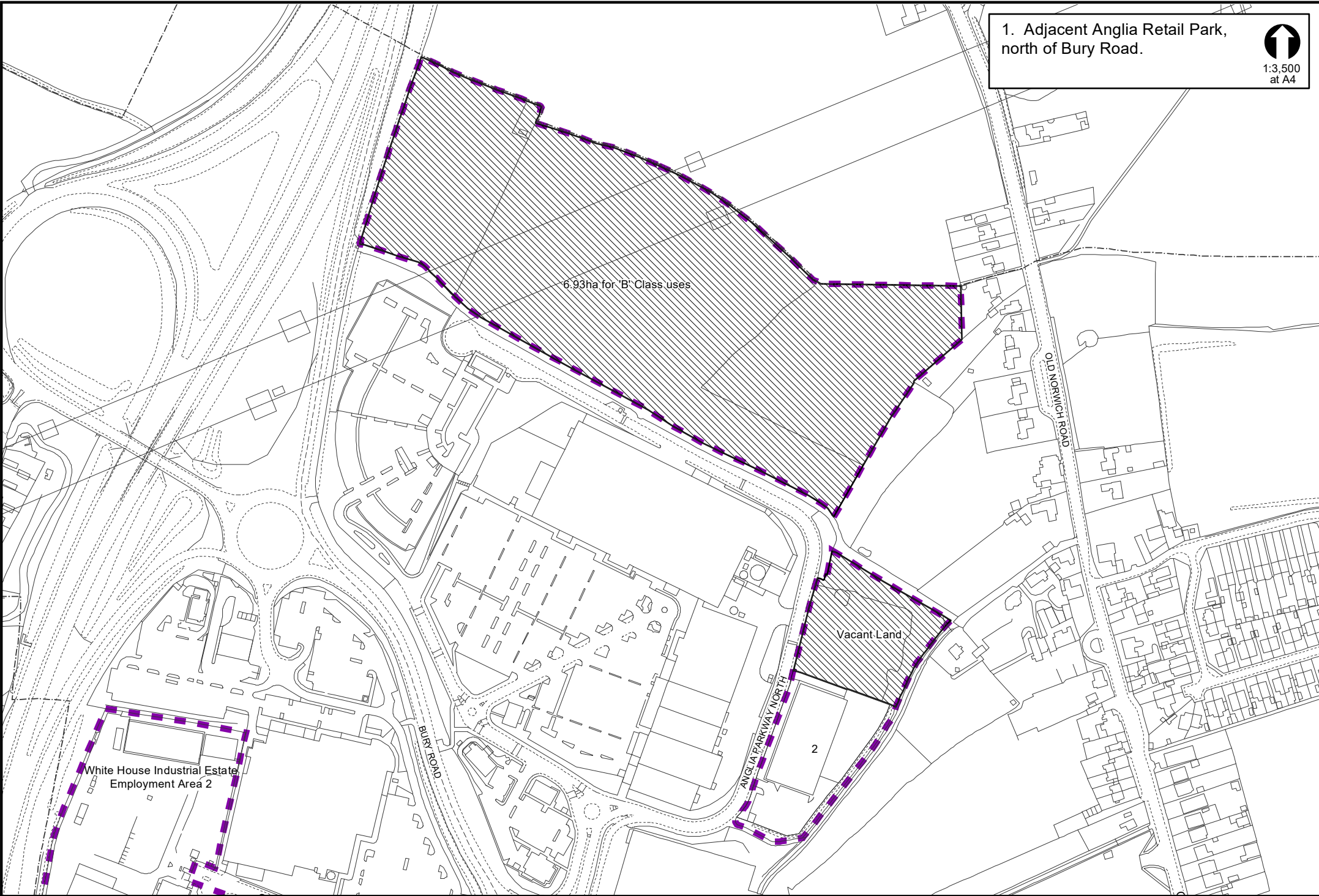

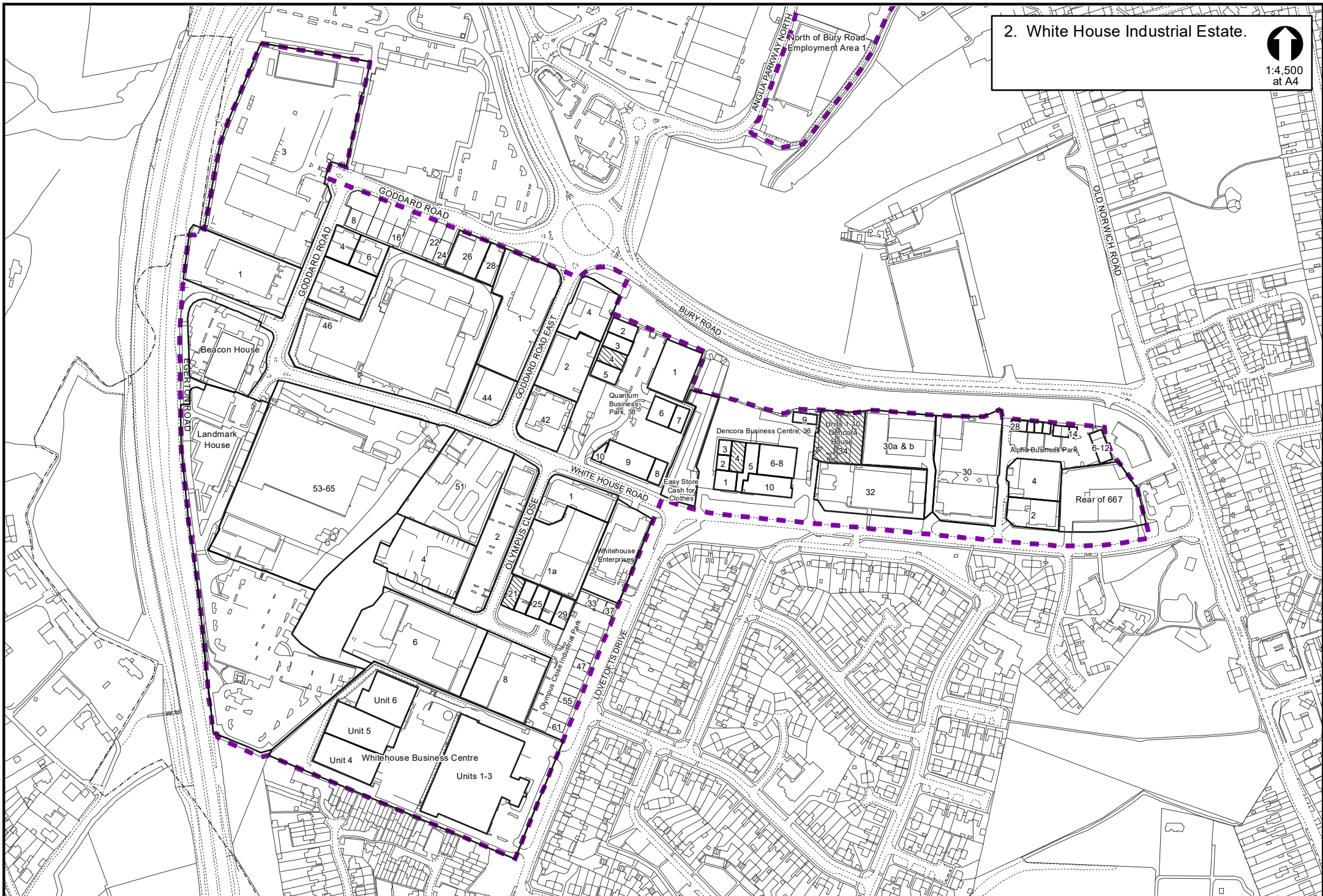


1. Adjacent Anglia Retail Park,  
north of Bury Road.



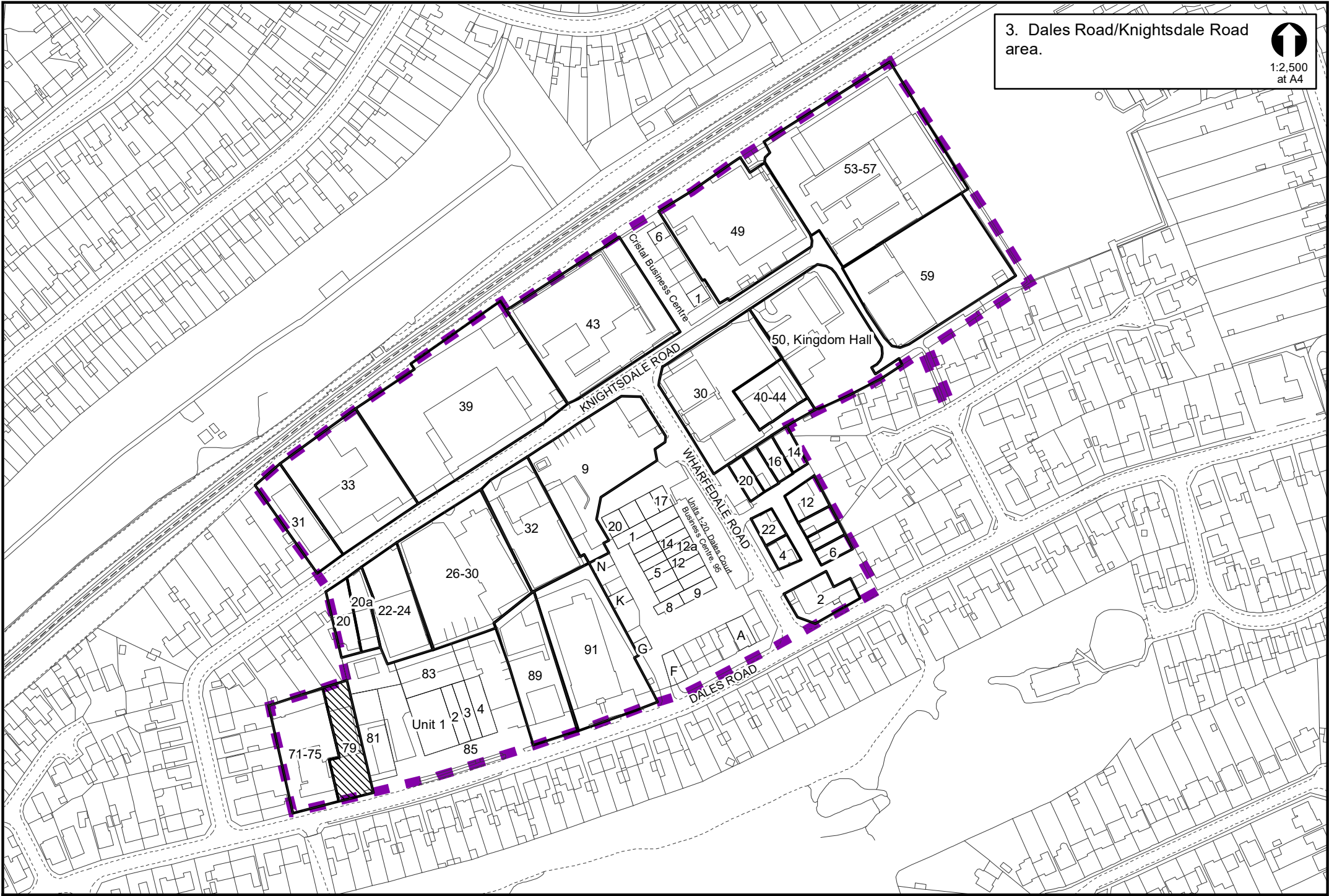
2. White House Industrial Estate.   
1:4,500  
at A4



3. Dales Road/Knightsdale Road area.



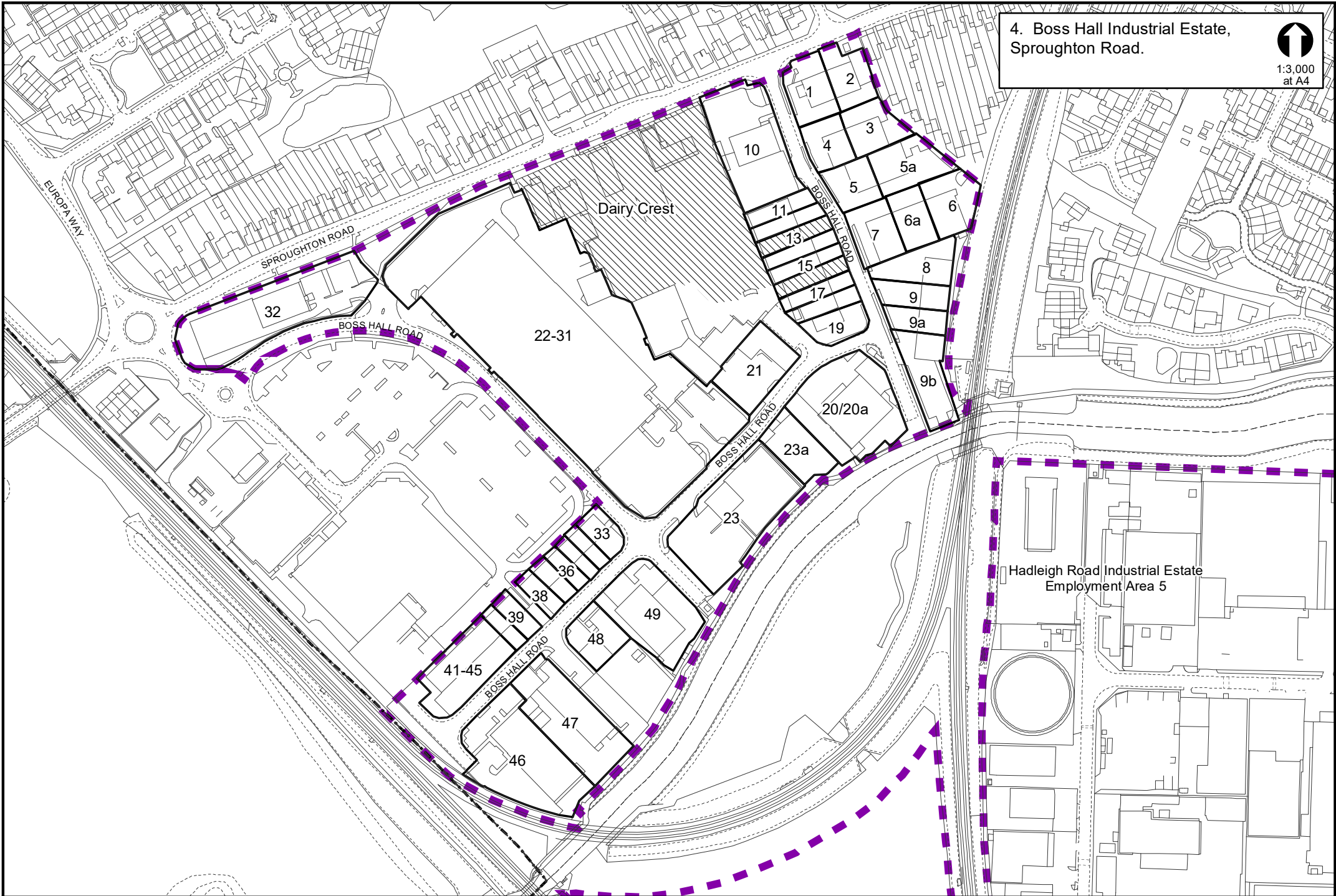
1:2,500  
at A4




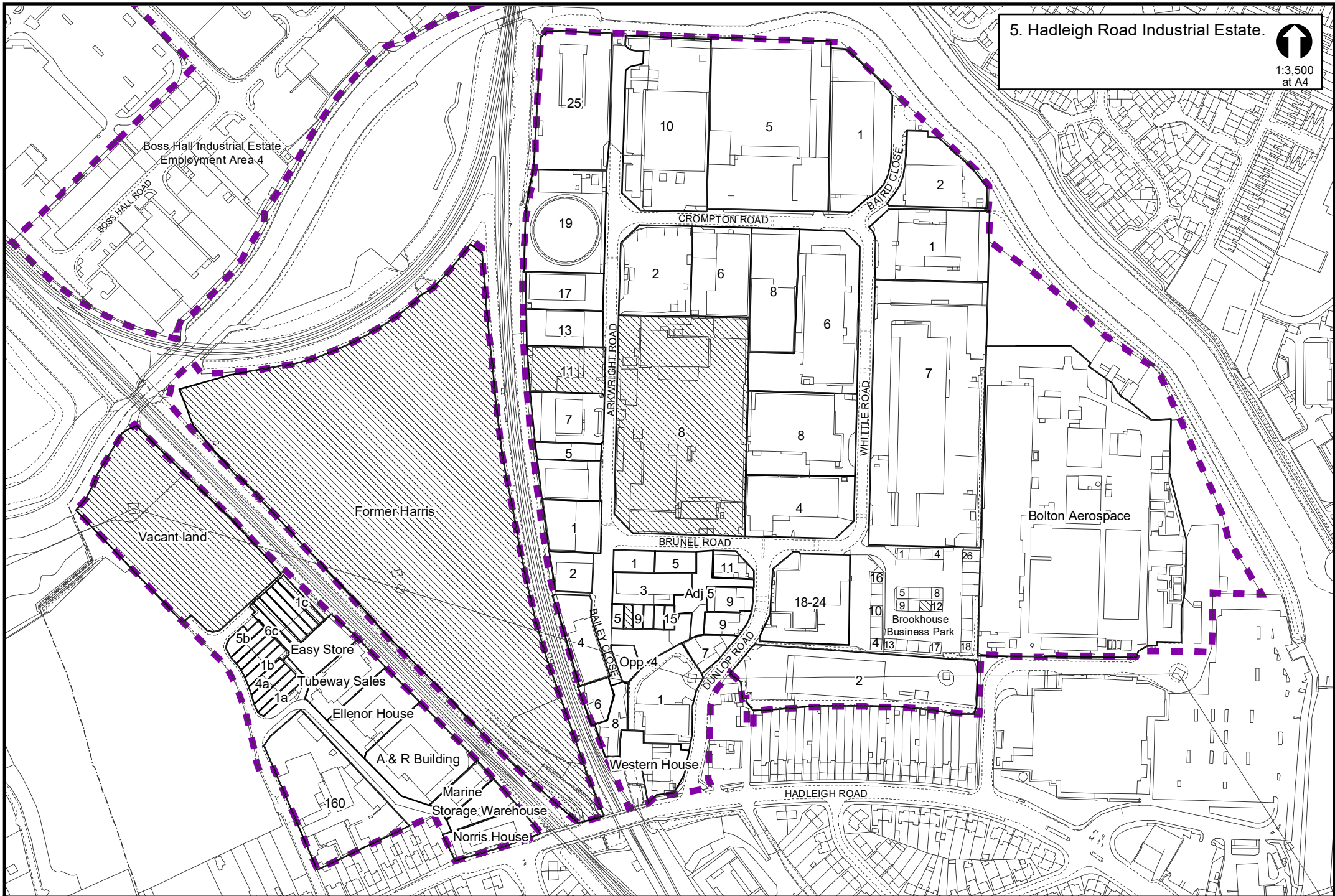
4. Boss Hall Industrial Estate,  
Sproughton Road.



1:3,000  
at A4



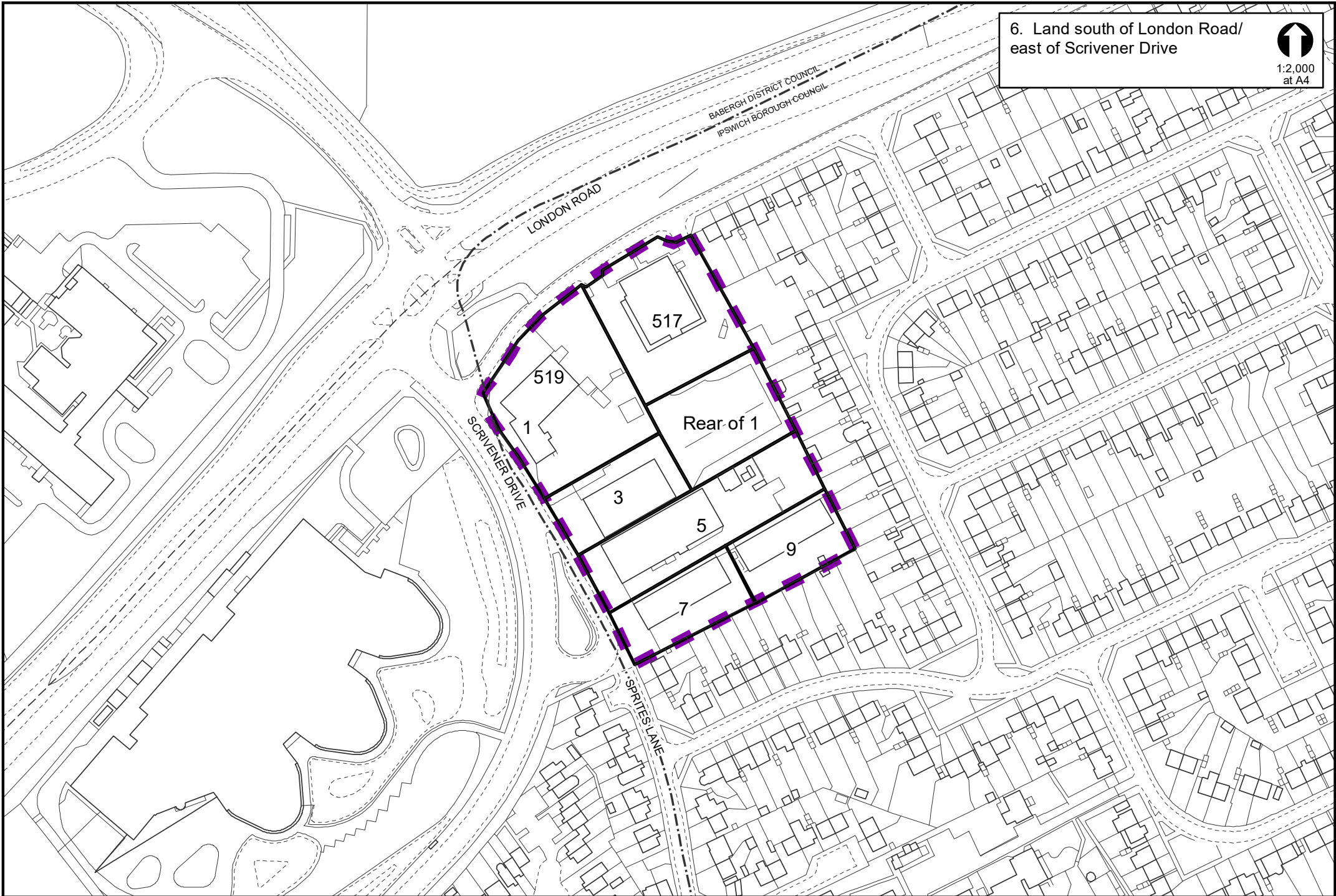
5. Hadleigh Road Industrial Estate.   
 1:3,500  
 at A4



6. Land south of London Road/  
east of Scrivener Drive



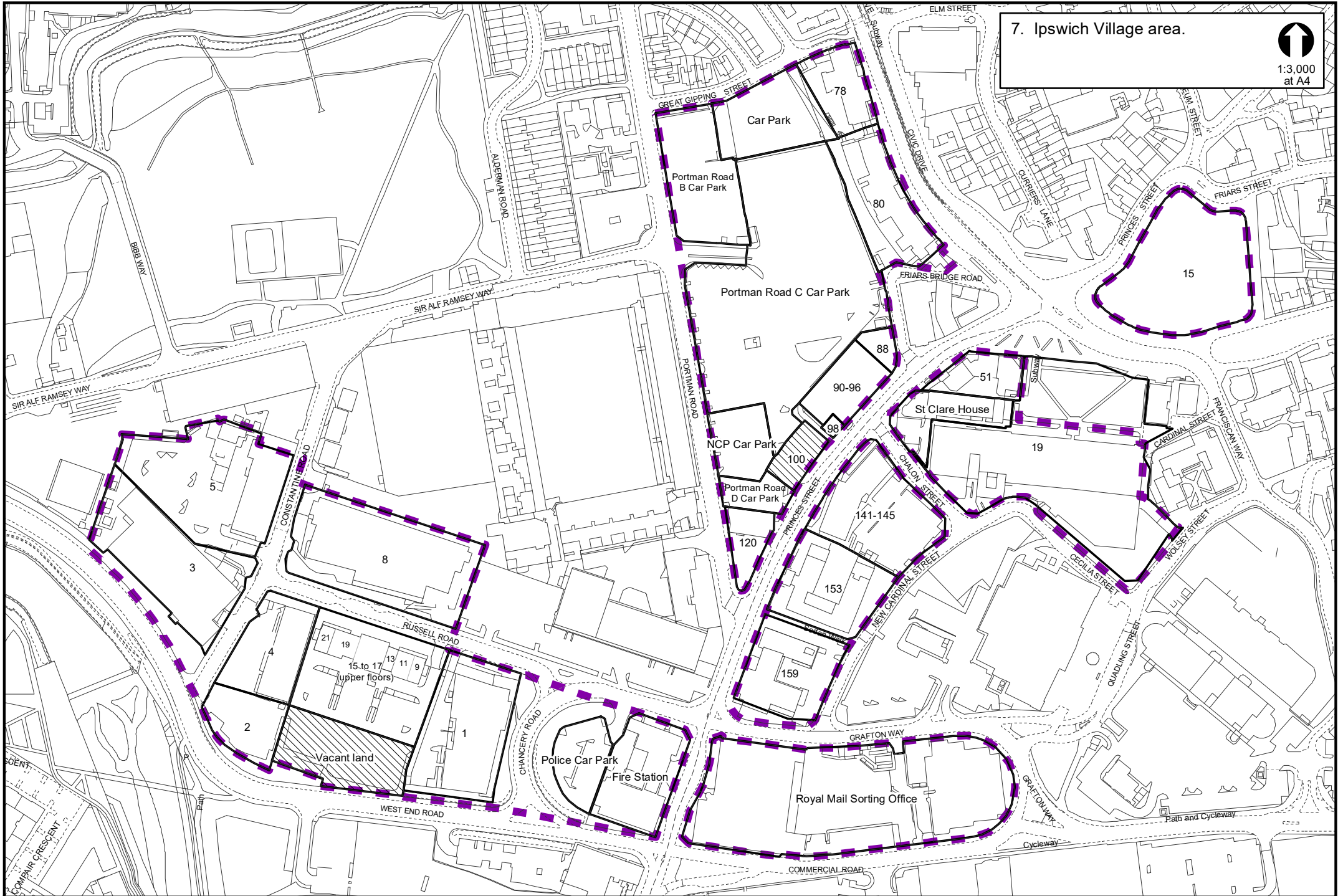
1:2,000  
at A4



7. Ipswich Village area.



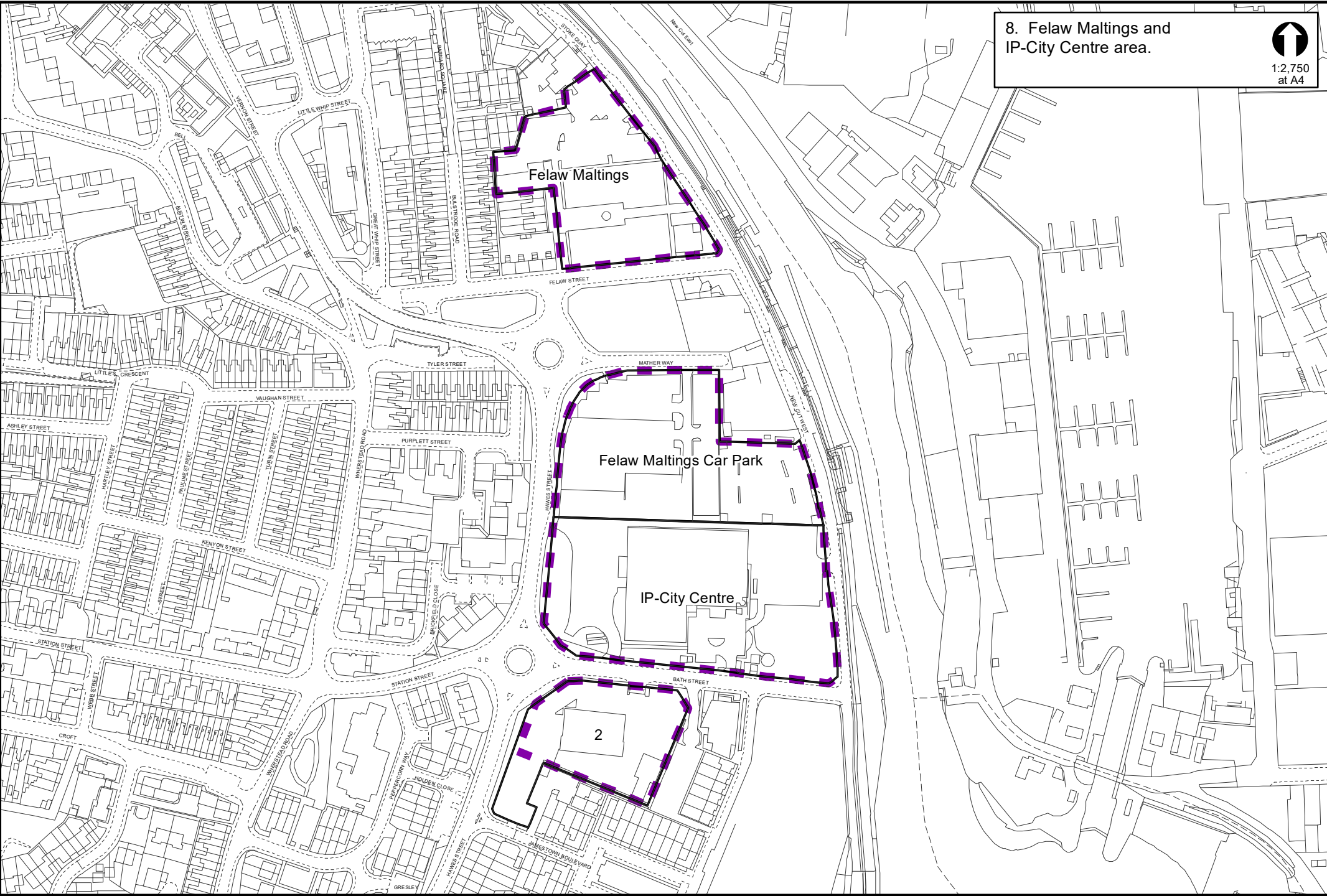
1:3,000  
at A4



8. Felaw Maltings and IP-City Centre area.



1:2,750  
at A4

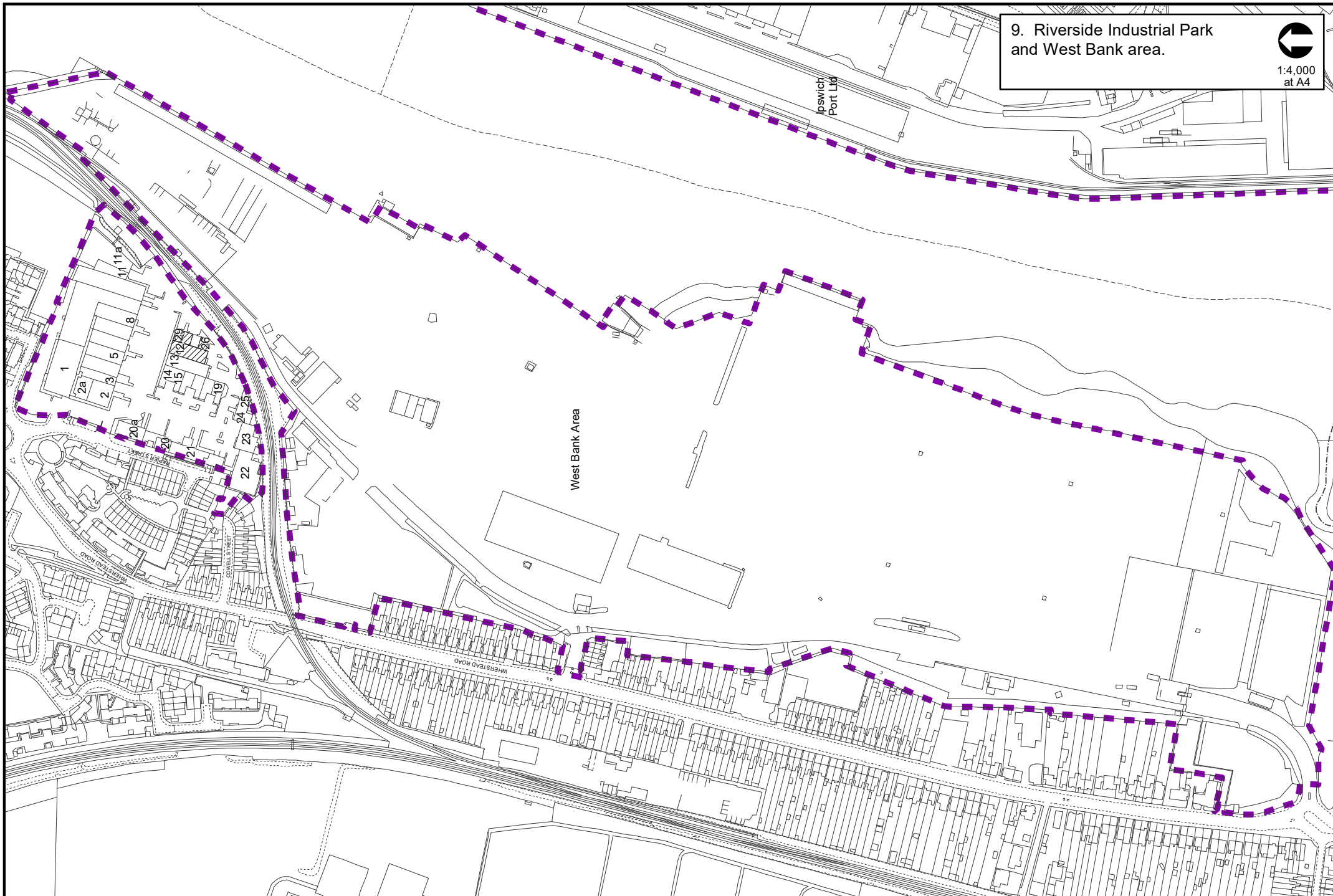




9. Riverside Industrial Park  
and West Bank area.



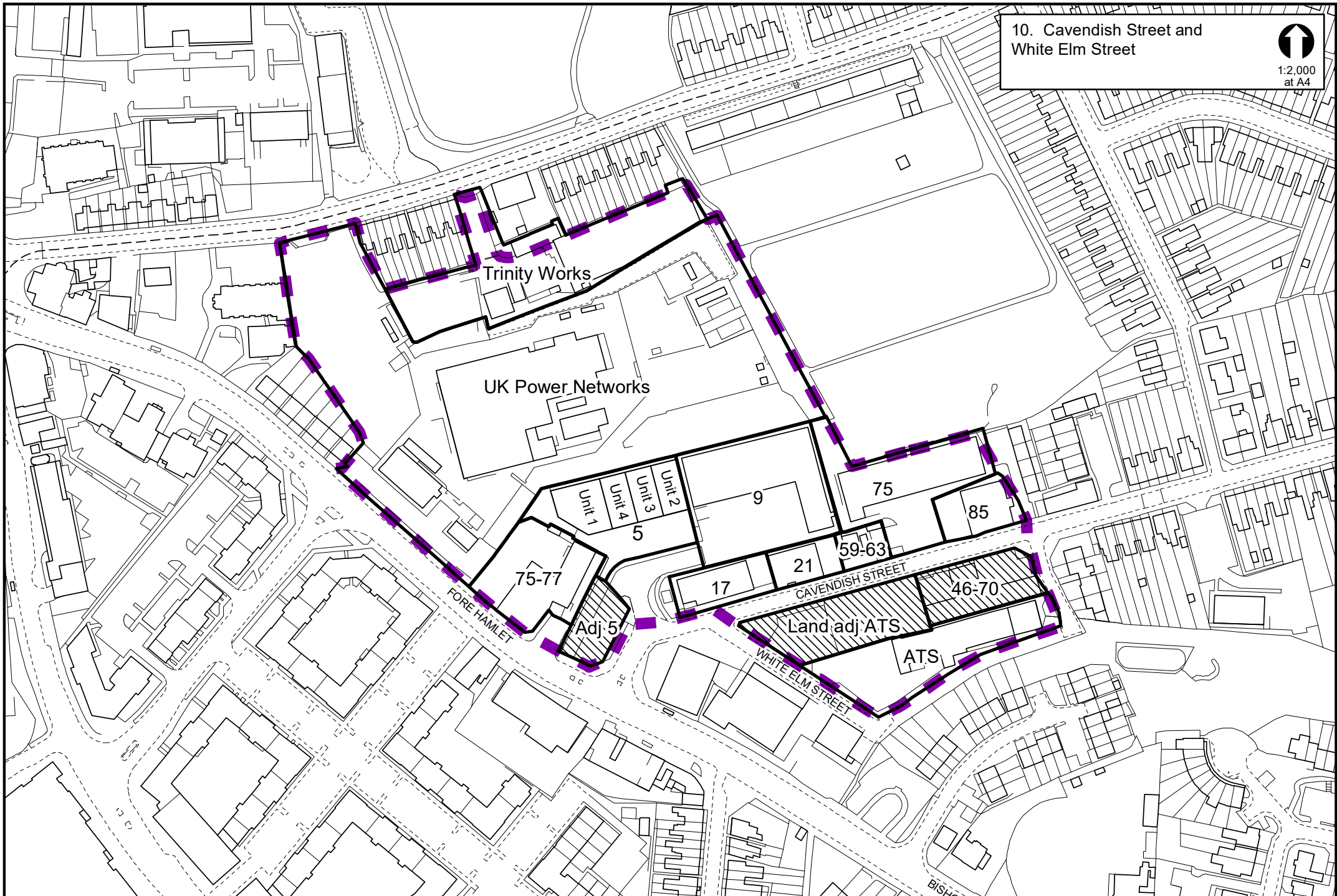
1:4,000  
at A4



10. Cavendish Street and  
White Elm Street



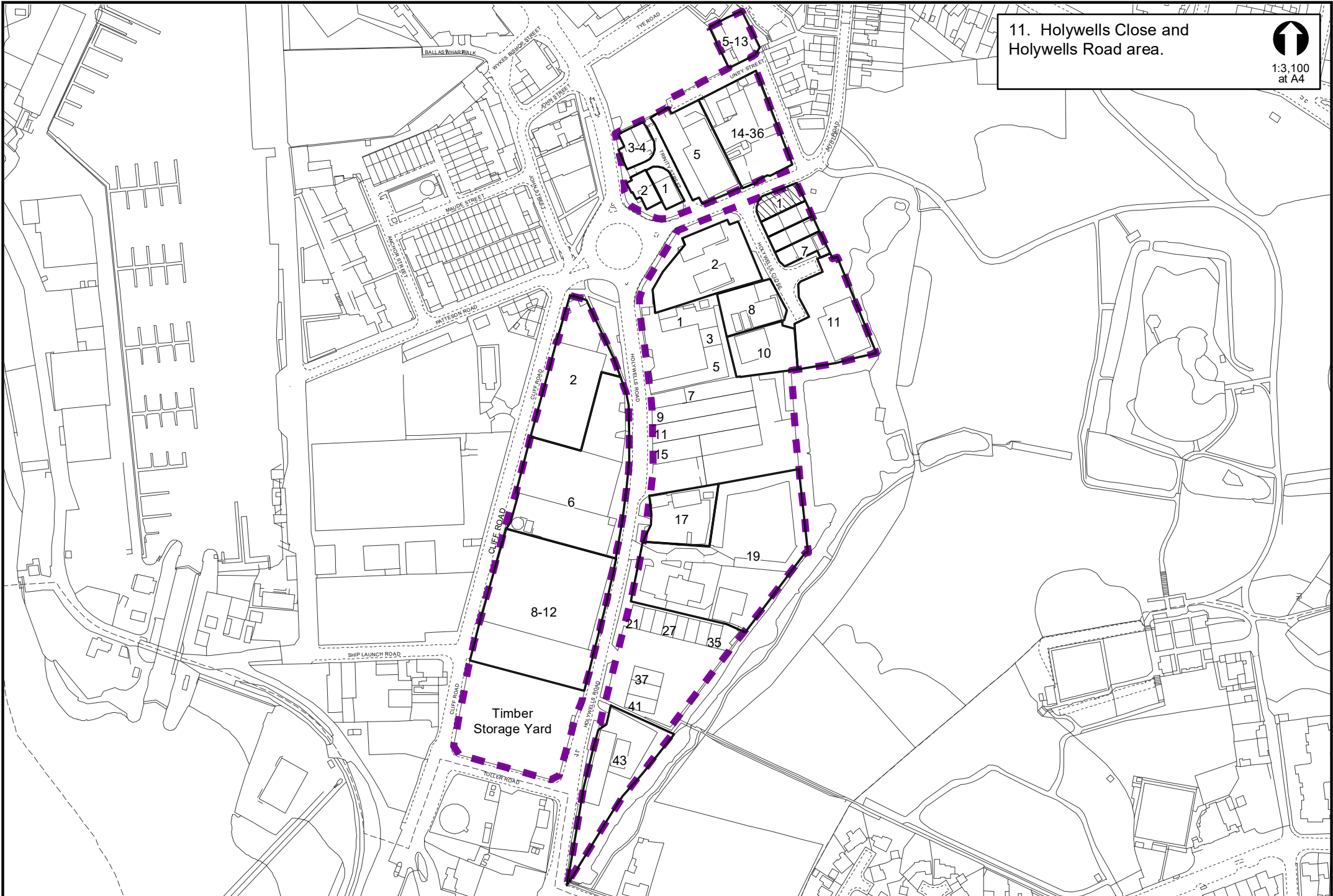
1:2,000  
at A4

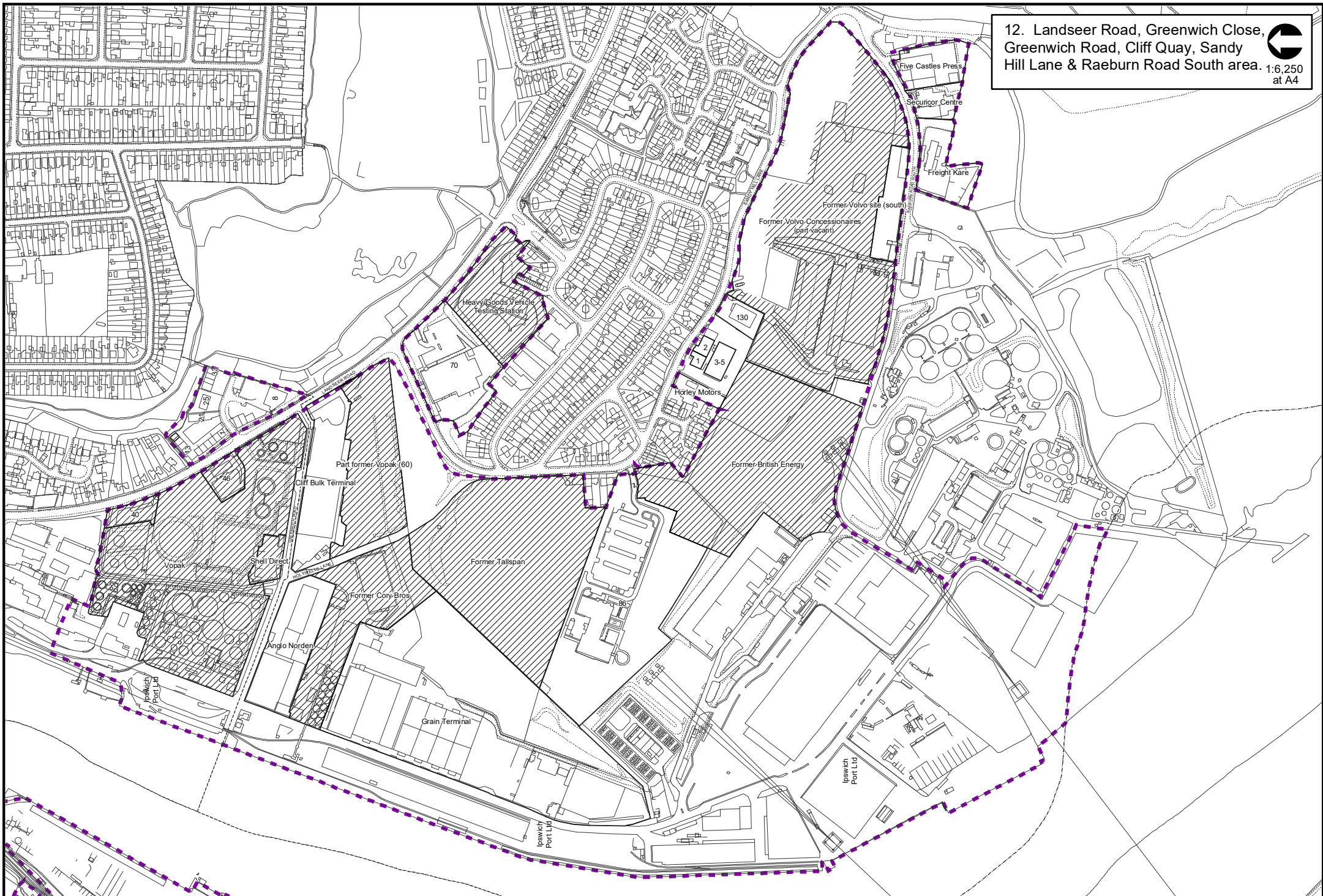


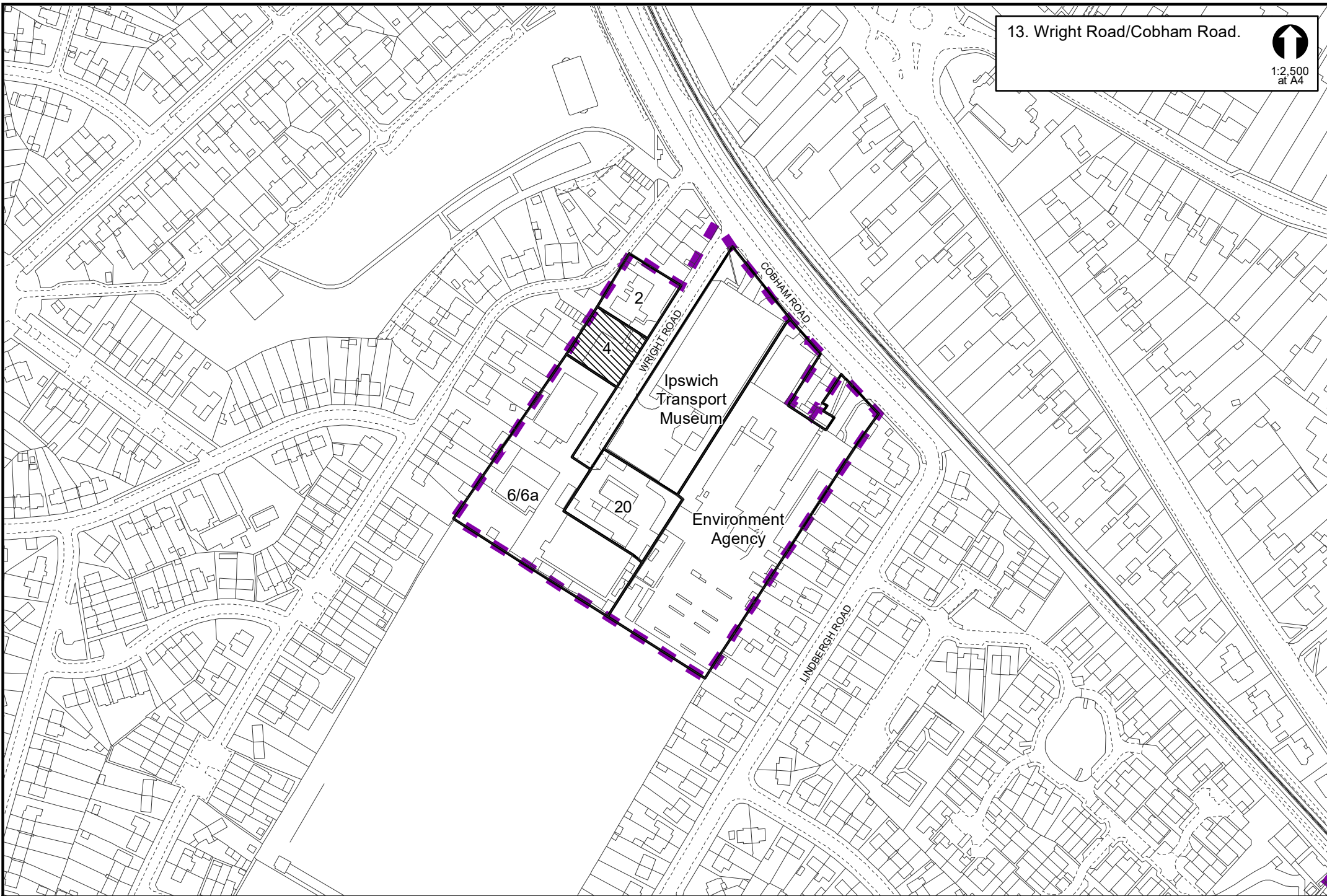
11. Holywells Close and Holywells Road area.



1:3,100  
at A4



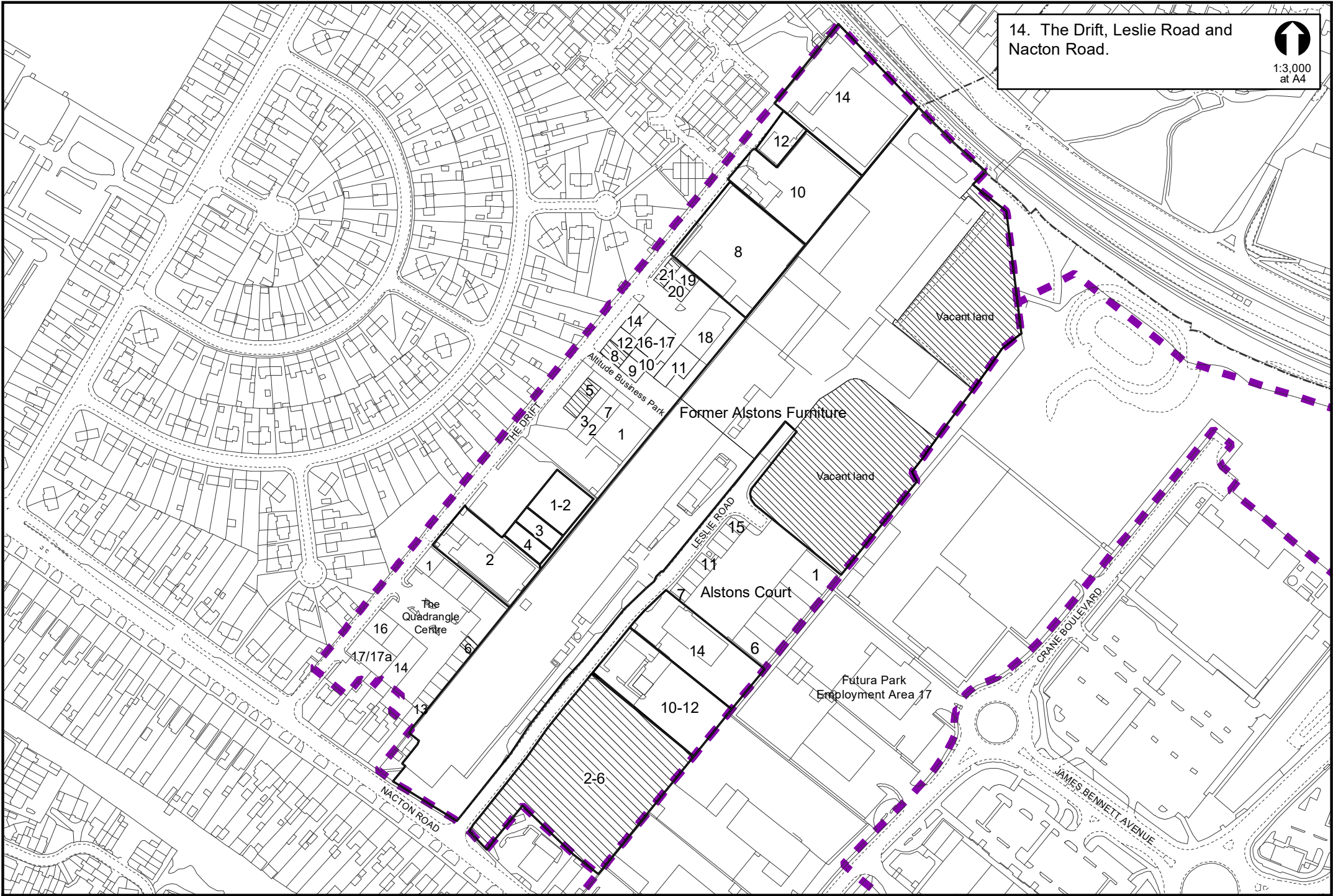




14. The Drift, Leslie Road and Nacton Road.



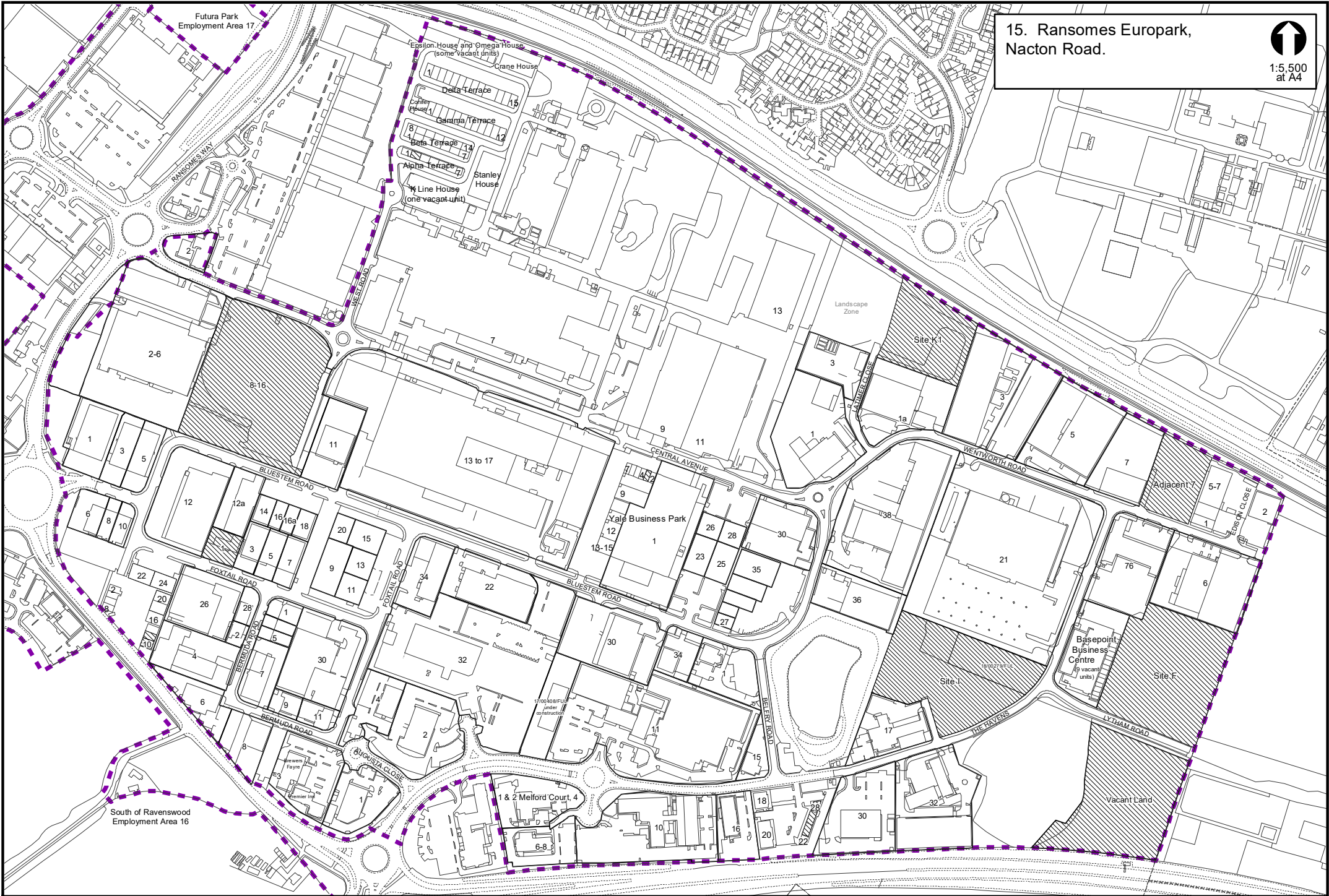
1:3,000  
at A4



15. Ransomes Europark,  
Nacton Road.



1:5,500  
at A4



16. Airport Farm Kennels, south of Ravenswood, Nacton Road.  
Proposed Employment Area.



1:3,000  
at A4

