













### Legend

-  School/college
  -  Residential address
- Annual mean NO<sub>2</sub> (µg/m<sup>3</sup>)**
- Value**
-  High : 50
  -  45
  -  40
  -  35
  -  Low : 30
-  40µg/m<sup>3</sup> isopleth
  -  Monitored annual mean NO<sub>2</sub> (µg/m<sup>3</sup>)
  -  AQMA

Contains Ordnance Survey data © Crown copyright and database right 2016.  
 © Crown Copyright and Database right 2016.  
 OS Licence number 100021566



TITLE:  
 A1214 / Henley Rd  
 modelled  
 annual mean NO<sub>2</sub>  
 concentrations in 2015

FIGURE No:  
 FIGURE AQ3