

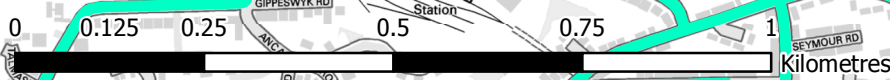


# Legend

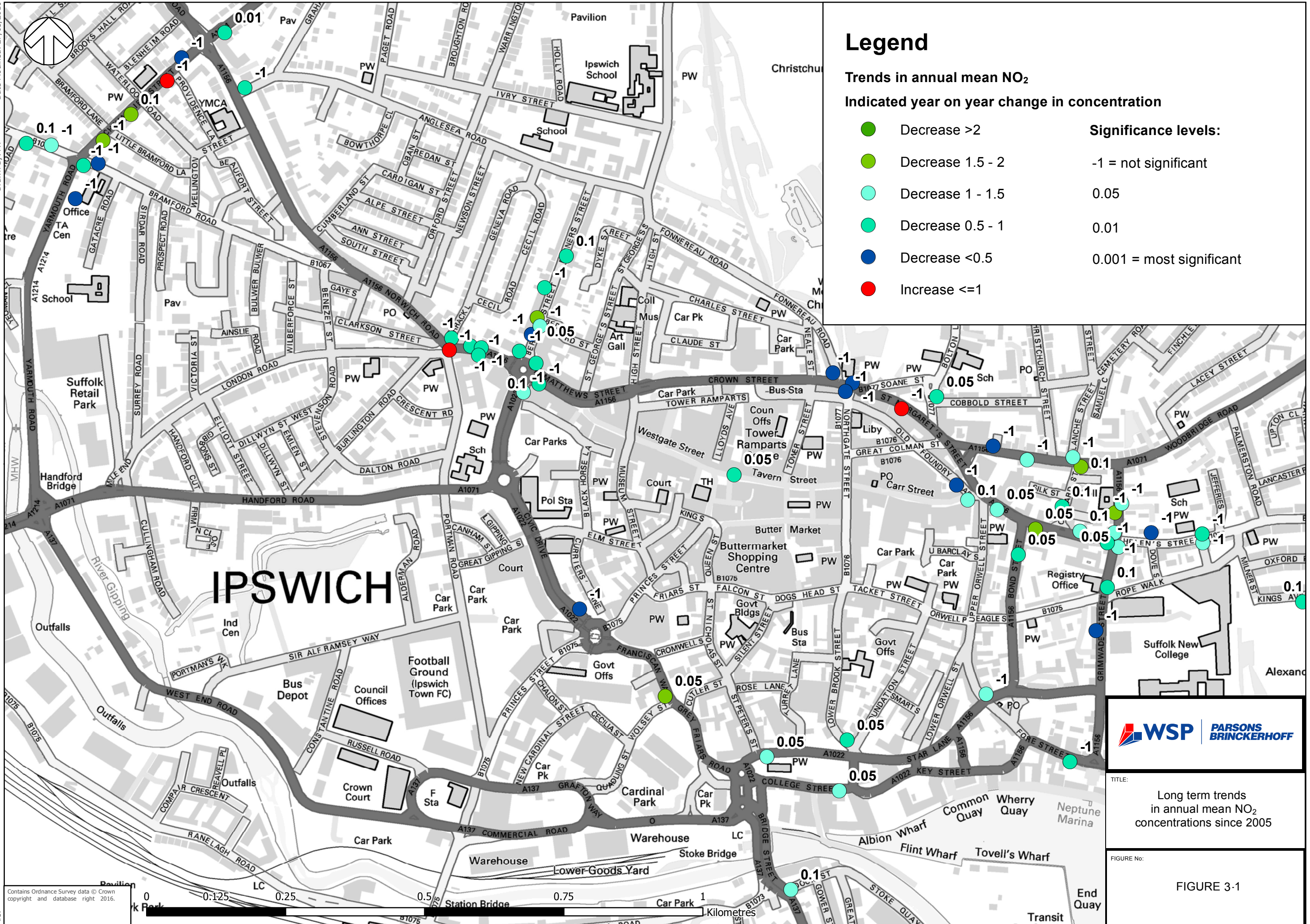
-  AQMA
-  Modelled road sources

Contains Ordnance Survey data © Crown copyright and database right 2016.



TITLE:  
Extent of dispersion model

FIGURE No:  
FIGURE 2:2



### Legend

- Trends in annual mean NO<sub>2</sub>**
- Decrease >2
  - Decrease 1.5 - 2
  - Decrease 1 - 1.5
  - Decrease 0.5 - 1
  - Decrease <0.5
  - Increase <=1
- Indicated year on year change in concentration**
- 1 = not significant
  - 0.05
  - 0.01
  - 0.001 = most significant

# IPSWICH



TITLE:  
Long term trends  
in annual mean NO<sub>2</sub>  
concentrations since 2005

FIGURE No:  
**FIGURE 3-1**

Contains Ordnance Survey data © Crown copyright and database right 2016.

