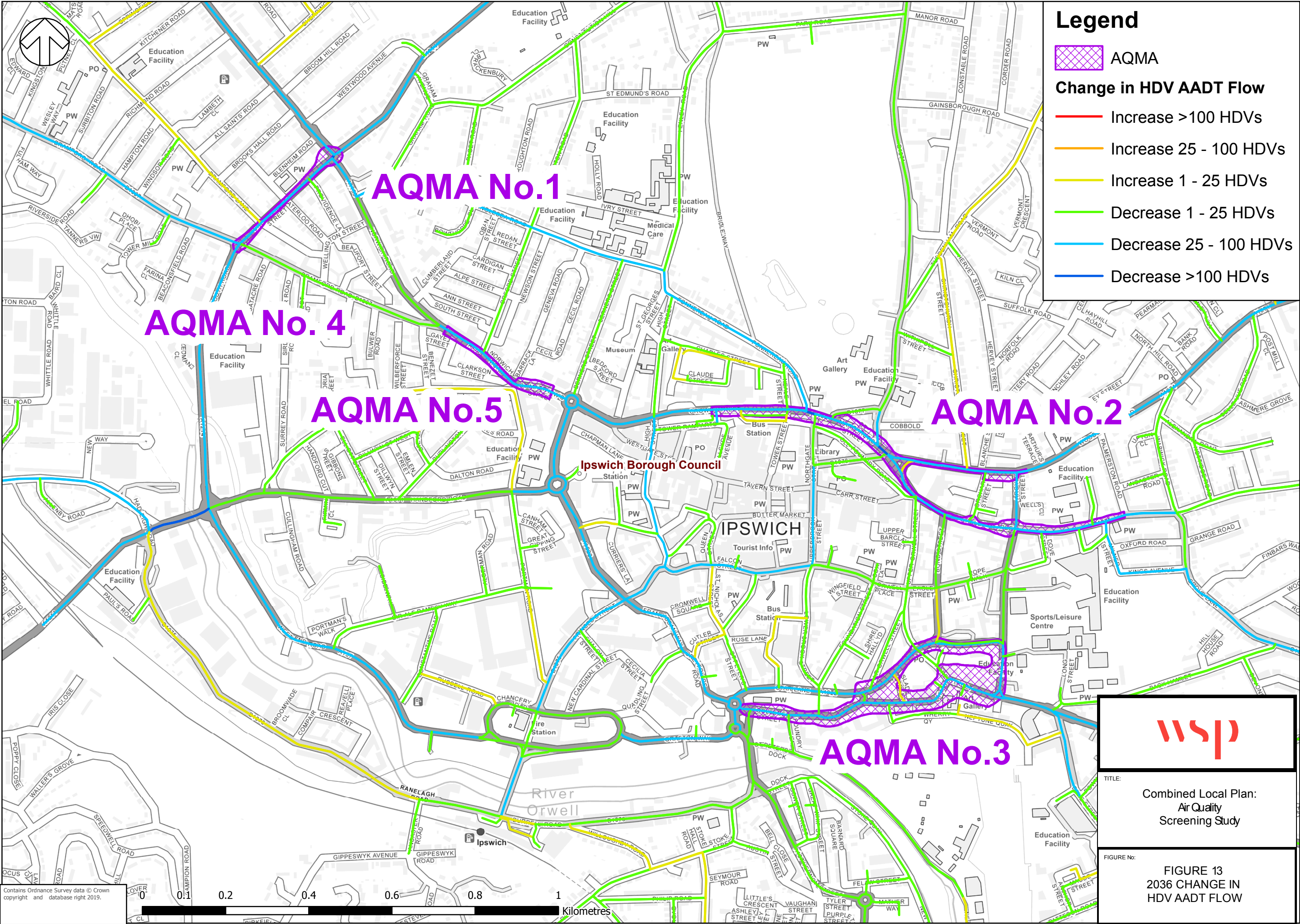



Date Modified:
Drawn By:



Legend

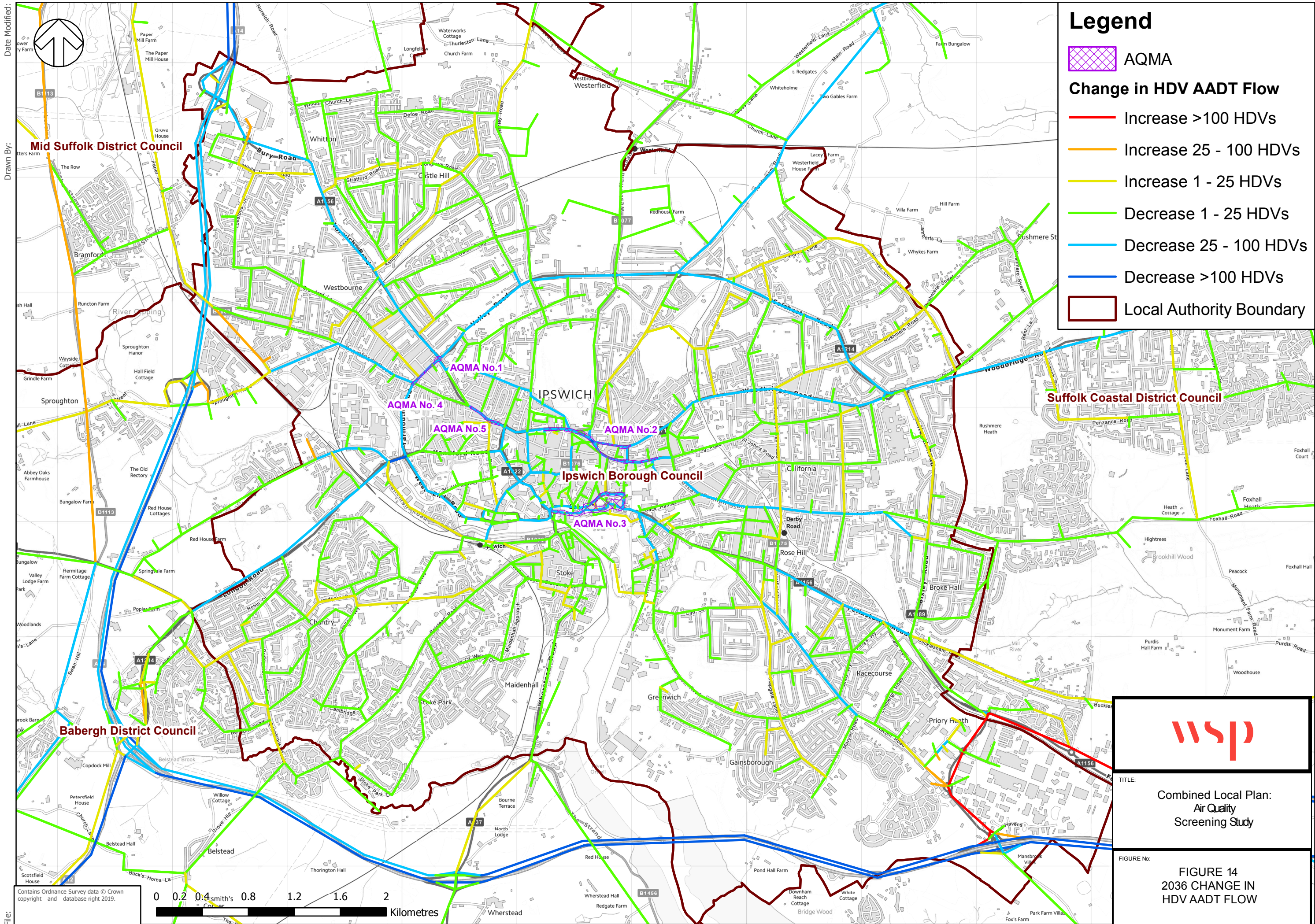
- AQMA
- Change in HDV AADT Flow**
 - Increase >100 HDVs
 - Increase 25 - 100 HDVs
 - Increase 1 - 25 HDVs
 - Decrease 1 - 25 HDVs
 - Decrease 25 - 100 HDVs
 - Decrease >100 HDVs



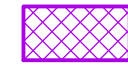







TITLE:
Combined Local Plan:
Air Quality
Screening Study

FIGURE No:
FIGURE 13
2036 CHANGE IN
HDV AADT FLOW

Contains Ordnance Survey data © Crown copyright and database right 2019.



Legend

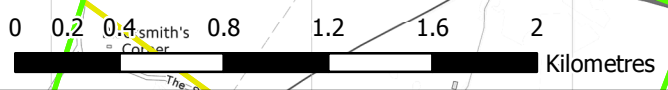
-  AQMA
- Change in HDV AADT Flow**
-  Increase >100 HDVs
-  Increase 25 - 100 HDVs
-  Increase 1 - 25 HDVs
-  Decrease 1 - 25 HDVs
-  Decrease 25 - 100 HDVs
-  Decrease >100 HDVs
-  Local Authority Boundary



TITLE:
**Combined Local Plan:
 Air Quality
 Screening Study**

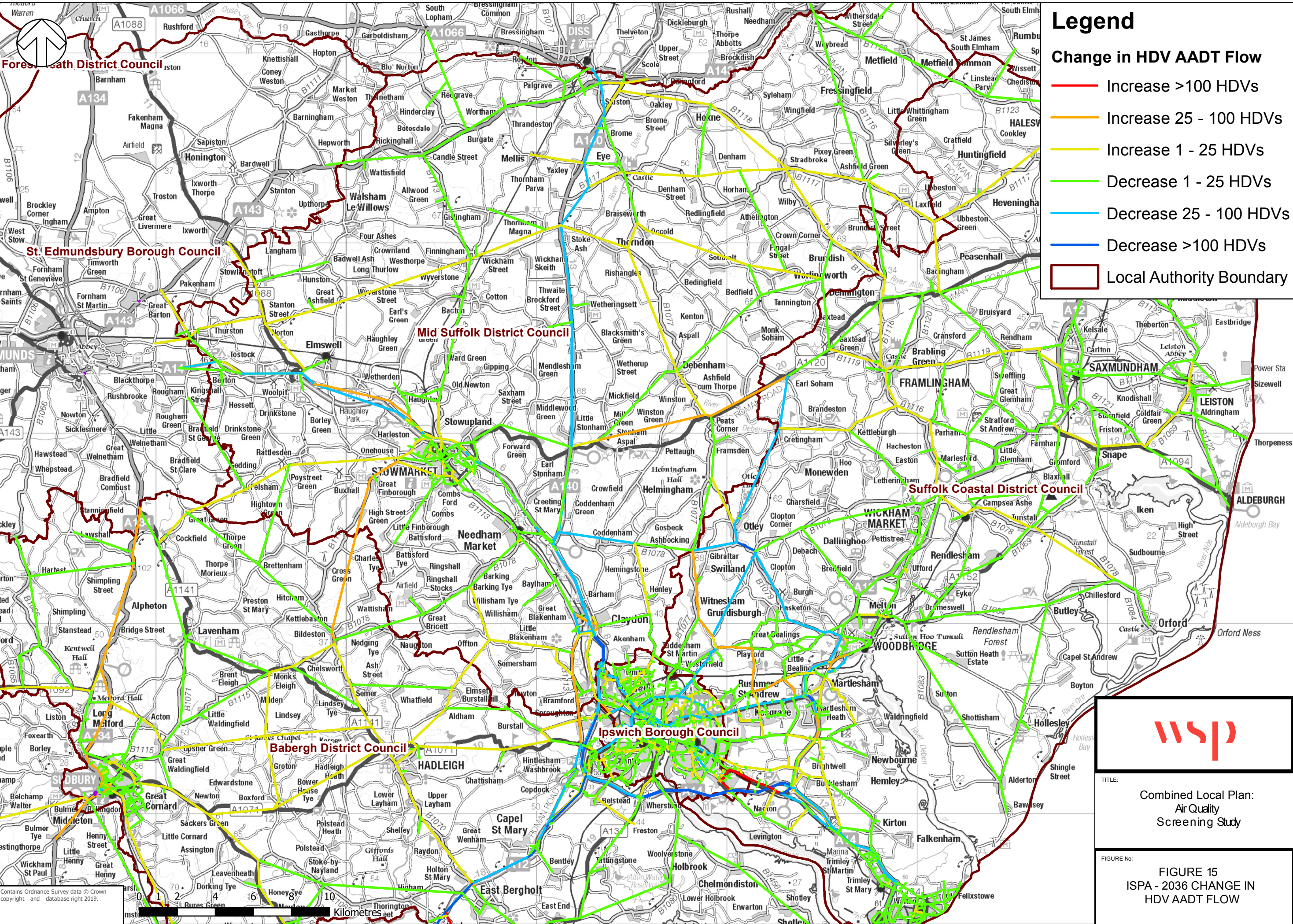
FIGURE No:
**FIGURE 14
 2036 CHANGE IN
 HDV AADT FLOW**

Contains Ordnance Survey data © Crown copyright and database right 2019.



Date Modified: Drawn By: File:


Date Modified: Drawn By: File:



Legend

Change in HDV AADT Flow

- Increase >100 HDVs
- Increase 25 - 100 HDVs
- Increase 1 - 25 HDVs
- Decrease 1 - 25 HDVs
- Decrease 25 - 100 HDVs
- Decrease >100 HDVs
- Local Authority Boundary



TITLE:
**Combined Local Plan:
 Air Quality
 Screening Study**

FIGURE No:
**FIGURE 15
 ISPA - 2036 CHANGE IN
 HDV AADT FLOW**

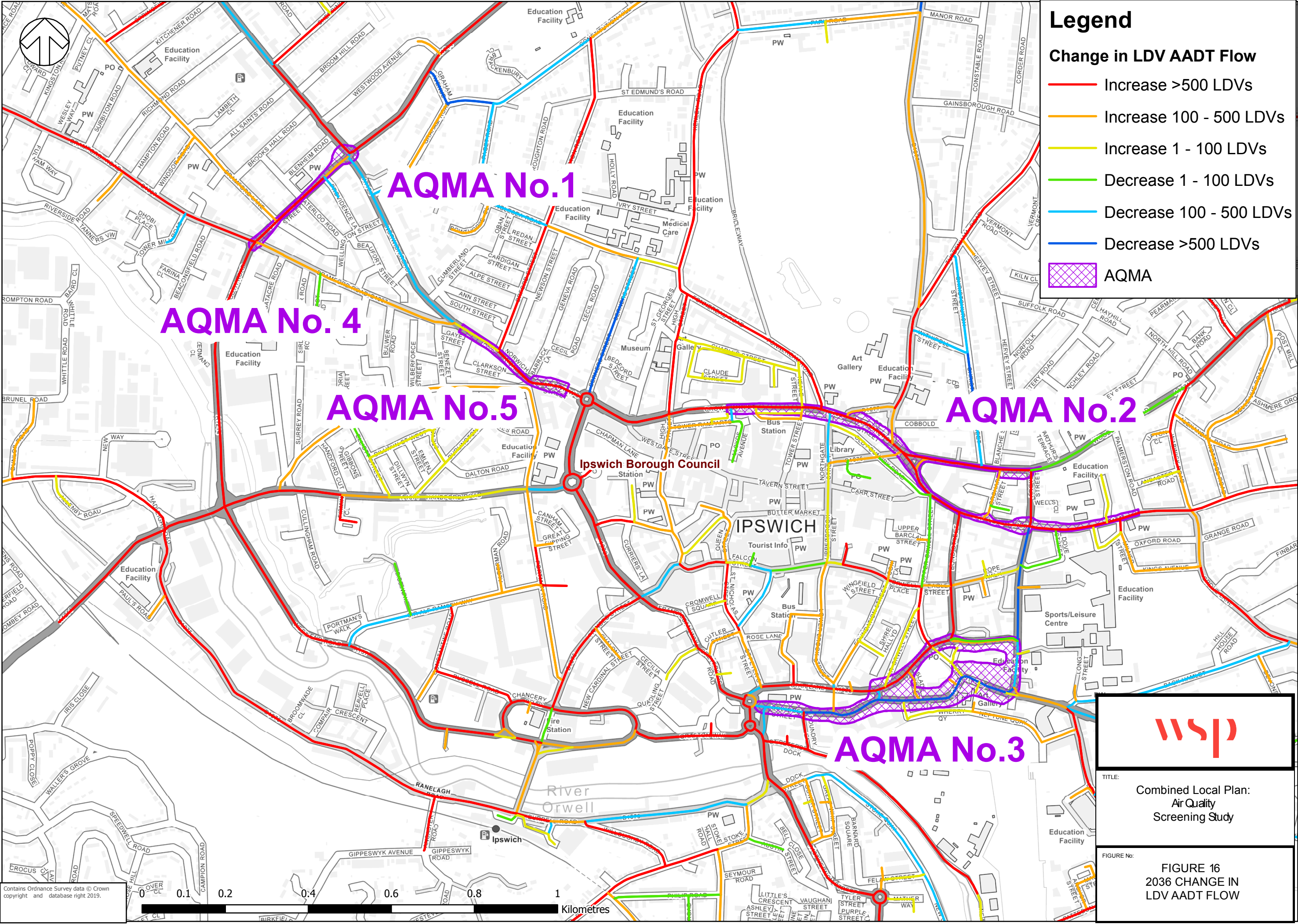
Contains Ordnance Survey data © Crown copyright and database right 2019.



Date Modified:

Drawn By:

File:



Legend

Change in LDV AADT Flow

- Increase >500 LDVs
- Increase 100 - 500 LDVs
- Increase 1 - 100 LDVs
- Decrease 1 - 100 LDVs
- Decrease 100 - 500 LDVs
- Decrease >500 LDVs
- AQMA

AQMA No.1

AQMA No.4

AQMA No.5

AQMA No.2

AQMA No.3

Ipswich Borough Council

IPSWICH

River Orwell

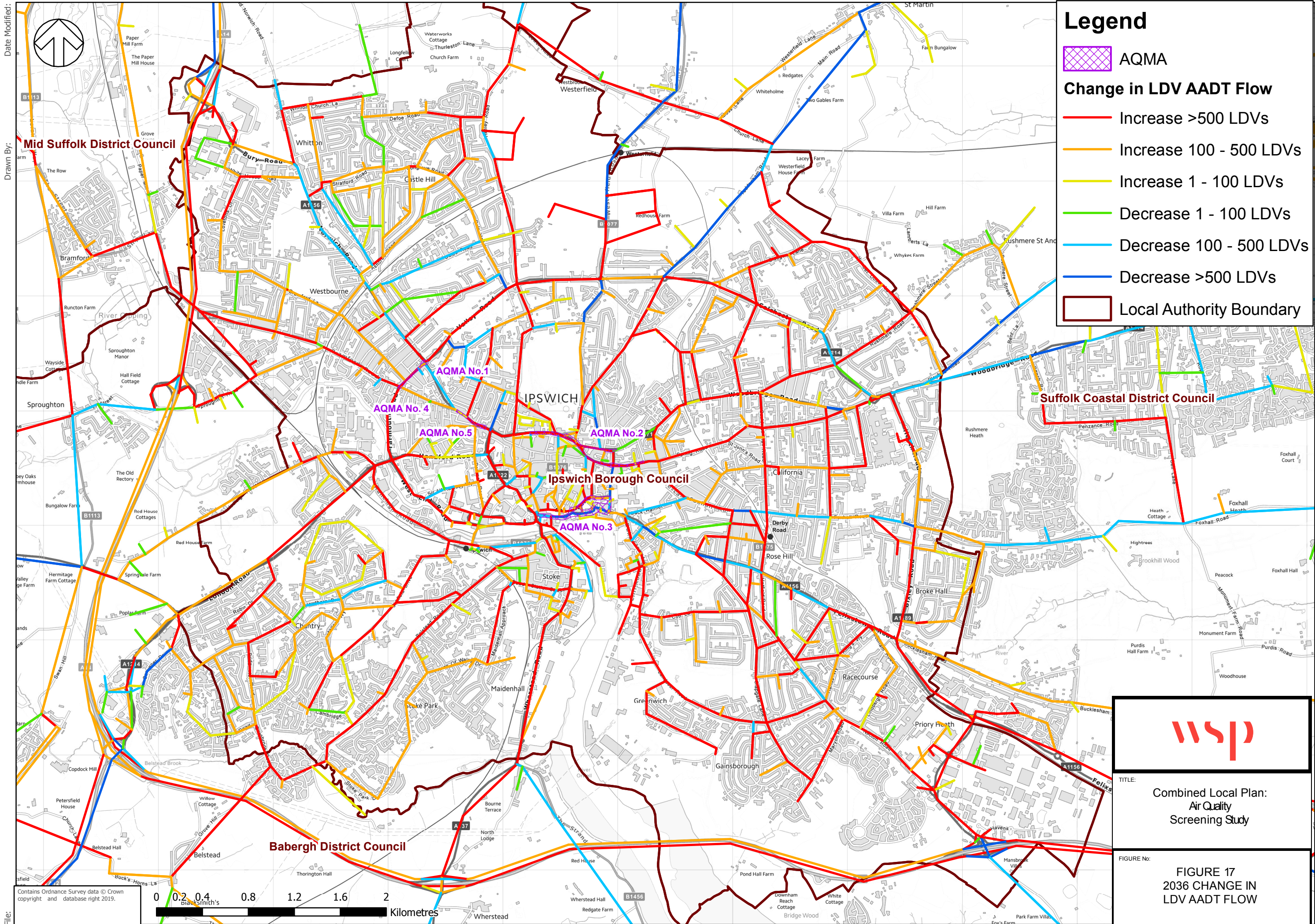


TITLE:
**Combined Local Plan:
 Air Quality
 Screening Study**









FIGURE No:
**FIGURE 16
 2036 CHANGE IN
 LDV AADT FLOW**

Contains Ordnance Survey data © Crown copyright and database right 2019.

0 0.1 0.2 0.4 0.6 0.8 1 Kilometres



Legend

-  AQMA
- Change in LDV AADT Flow**
-  Increase >500 LDVs
-  Increase 100 - 500 LDVs
-  Increase 1 - 100 LDVs
-  Decrease 1 - 100 LDVs
-  Decrease 100 - 500 LDVs
-  Decrease >500 LDVs
-  Local Authority Boundary

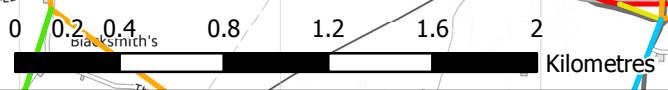


TITLE:
**Combined Local Plan:
 Air Quality
 Screening Study**

FIGURE No:
**FIGURE 17
 2036 CHANGE IN
 LDV AADT FLOW**

Date Modified: [blank]
 Drawn By: [blank]
 File: [blank]

Contains Ordnance Survey data © Crown copyright and database right 2019.



Date Modified: Drawn By: File:



Legend

Change in LDV AADT Flow

- Increase >500 LDVs
- Increase 100 - 500 LDVs
- Increase 1 - 100 LDVs
- Decrease 1 - 100 LDVs
- Decrease 100 - 500 LDVs
- Decrease >500 LDVs
- Local Authority Boundary



TITLE: Combined Local Plan:
Air Quality
Screening Study

FIGURE No: **FIGURE 18**
ISPA - 2036 CHANGE IN
LDV AADT FLOW

Contains Ordnance Survey data © Crown copyright and database right 2019.

