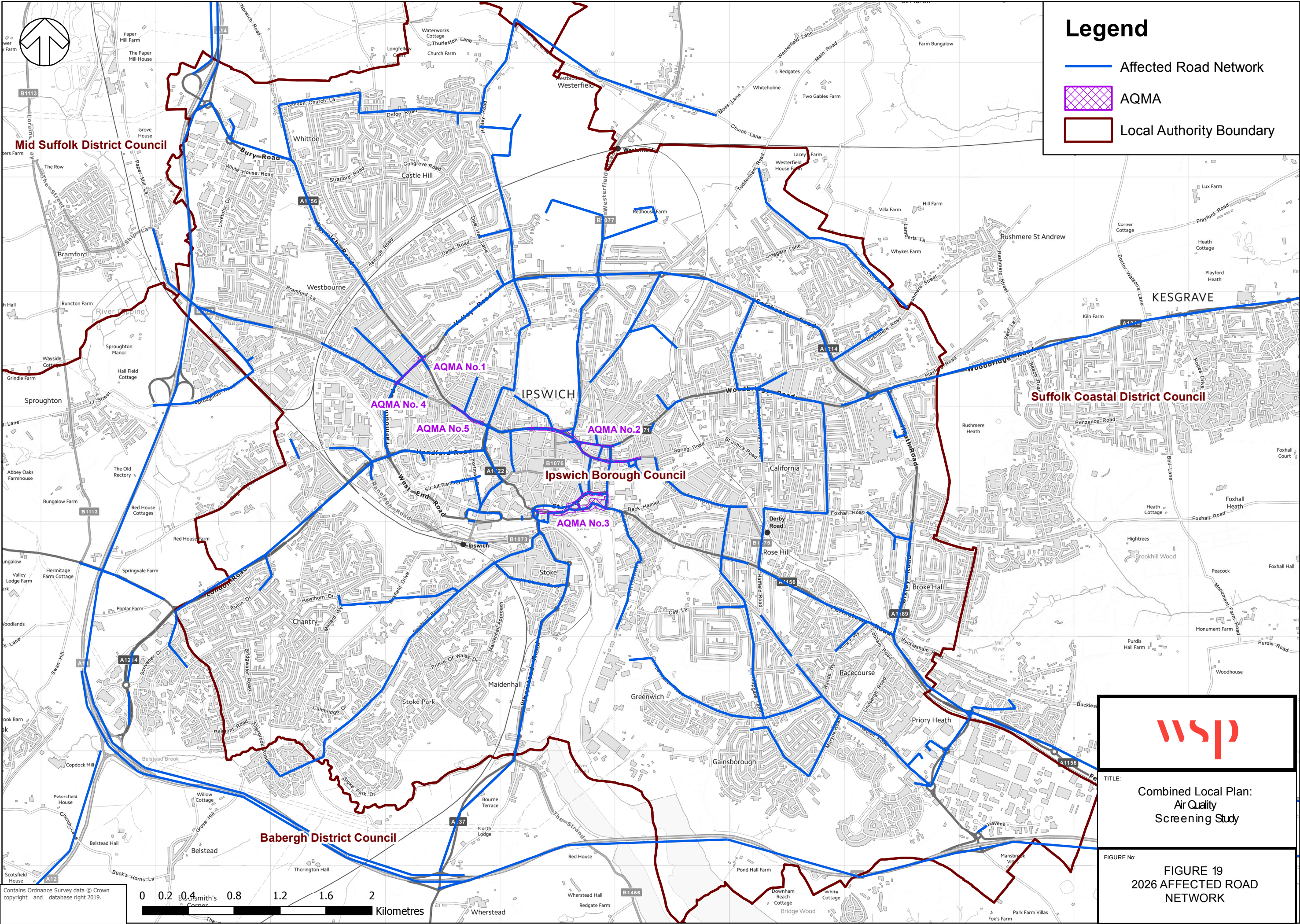





Date Modified:
Drawn By:
File:



Legend

-  Affected Road Network
-  AQMA
-  Local Authority Boundary



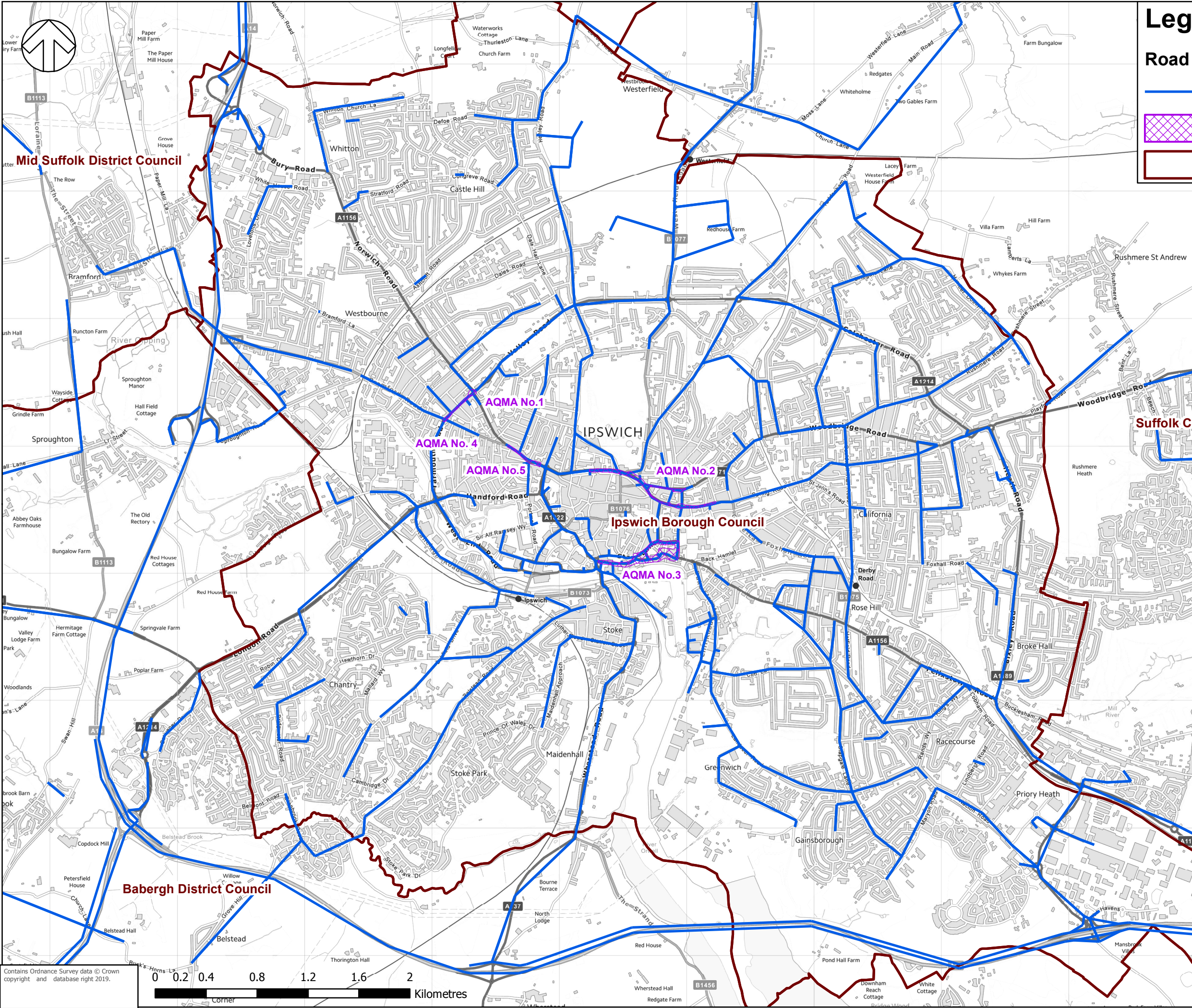
TITLE:
**Combined Local Plan:
Air Quality
Screening Study**

FIGURE No:
**FIGURE 19
2026 AFFECTED ROAD
NETWORK**

Contains Ordnance Survey data © Crown copyright and database right 2019.

0 0.2 0.4 0.8 1.2 1.6 2
Kilometres


Date Modified:
Drawn By:
File:



Legend

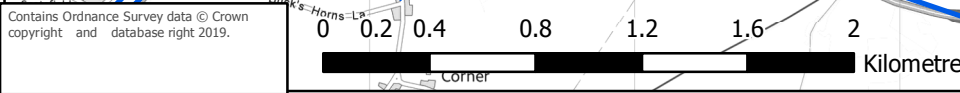
Road Network

- Affected Road Network
- AQMA
- Local Authority Boundary

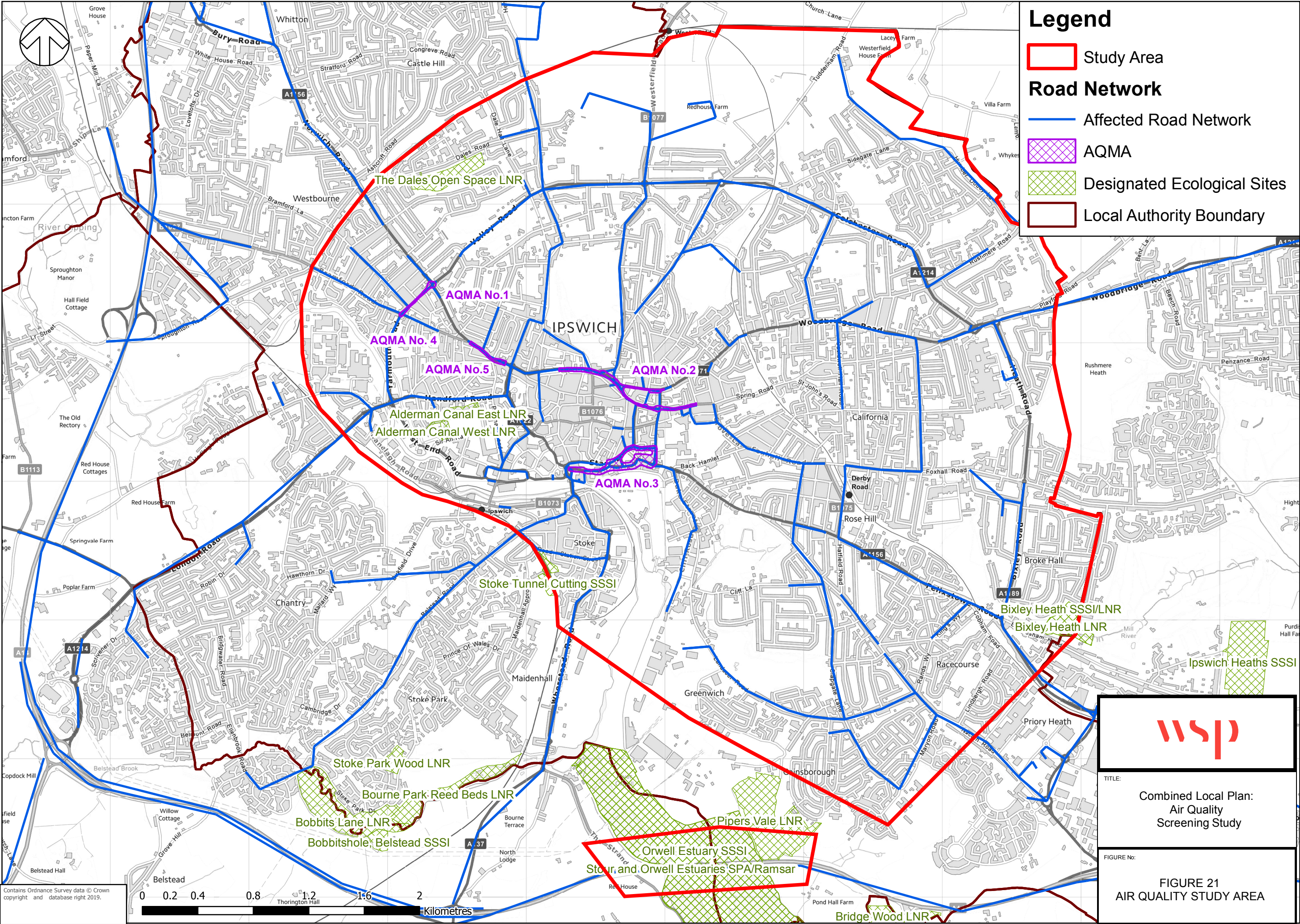


TITLE:
**Combined Local Plan:
Air Quality
Screening Study**

FIGURE No:
**FIGURE 20
2036 AFFECTED ROAD
NETWORK**



Date Modified:
Drawn By:
File:



Legend

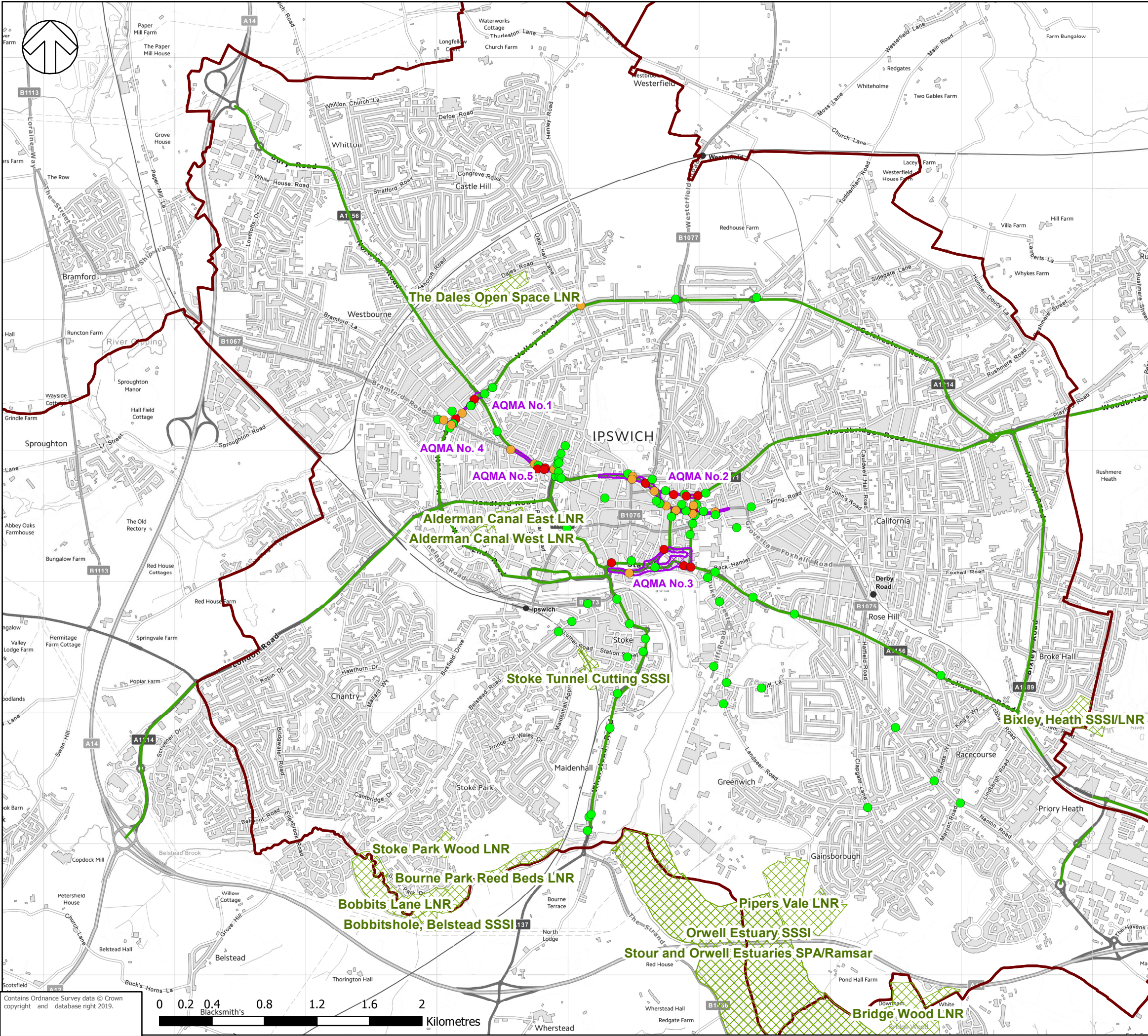
- Study Area
- Road Network**
- Affected Road Network
- AQMA
- Designated Ecological Sites
- Local Authority Boundary

TITLE:
**Combined Local Plan:
Air Quality
Screening Study**

FIGURE No:
**FIGURE 21
AIR QUALITY STUDY AREA**

Contains Ordnance Survey data © Crown copyright and database right 2019.

Date Modified: [blank]
Drawn By: [blank]
File: [blank]



Legend

- AQMA
- 2018 Monitoring Data**
 - < 36 $\mu\text{g}/\text{m}^3$
 - 36 - 40 $\mu\text{g}/\text{m}^3$
 - > 40 $\mu\text{g}/\text{m}^3$
- DEFRA PCM Mapping**
 - < 36 $\mu\text{g}/\text{m}^3$
 - 36 - 40 $\mu\text{g}/\text{m}^3$
 - > 40 $\mu\text{g}/\text{m}^3$
 - Designated Ecological Sites
 - Local Authority Boundary



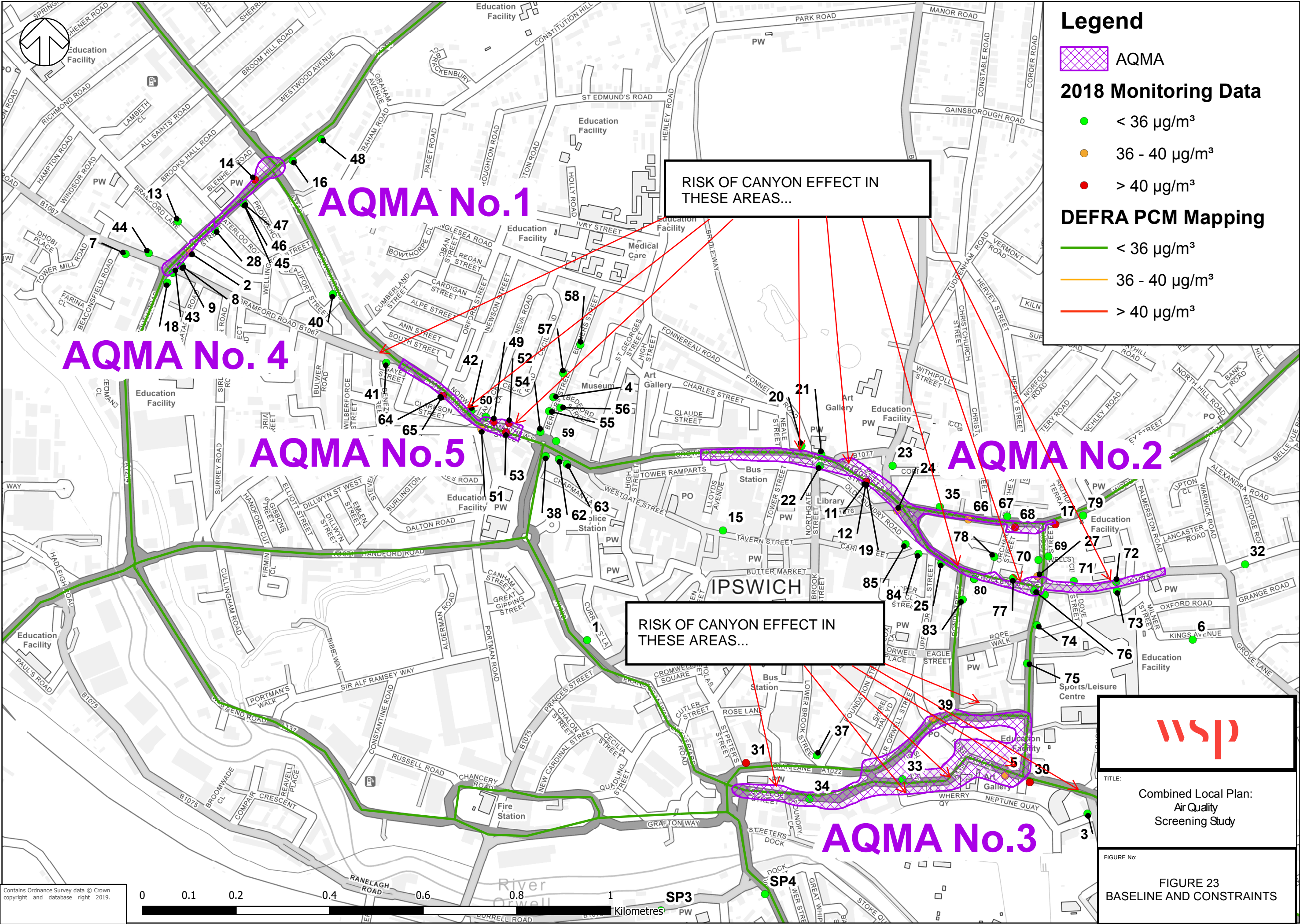
TITLE:
Combined Local Plan:
Air Quality
Screening Study

FIGURE No:
FIGURE 22
BASELINE AND CONSTRAINTS

Contains Ordnance Survey data © Crown copyright and database right 2019.



Date Modified: Drawn By: File:



Legend

- AQMA

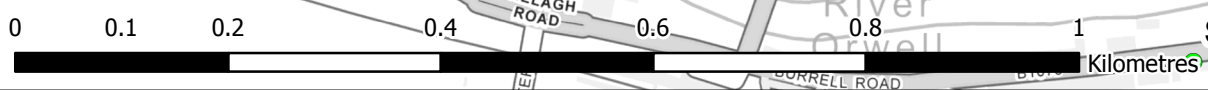
2018 Monitoring Data

- < 36 $\mu\text{g}/\text{m}^3$
- 36 - 40 $\mu\text{g}/\text{m}^3$
- > 40 $\mu\text{g}/\text{m}^3$

DEFRA PCM Mapping

- < 36 $\mu\text{g}/\text{m}^3$
- 36 - 40 $\mu\text{g}/\text{m}^3$
- > 40 $\mu\text{g}/\text{m}^3$

Contains Ordnance Survey data © Crown copyright and database right 2019.



TITLE: Combined Local Plan: Air Quality Screening Study

FIGURE No: FIGURE 23 BASELINE AND CONSTRAINTS