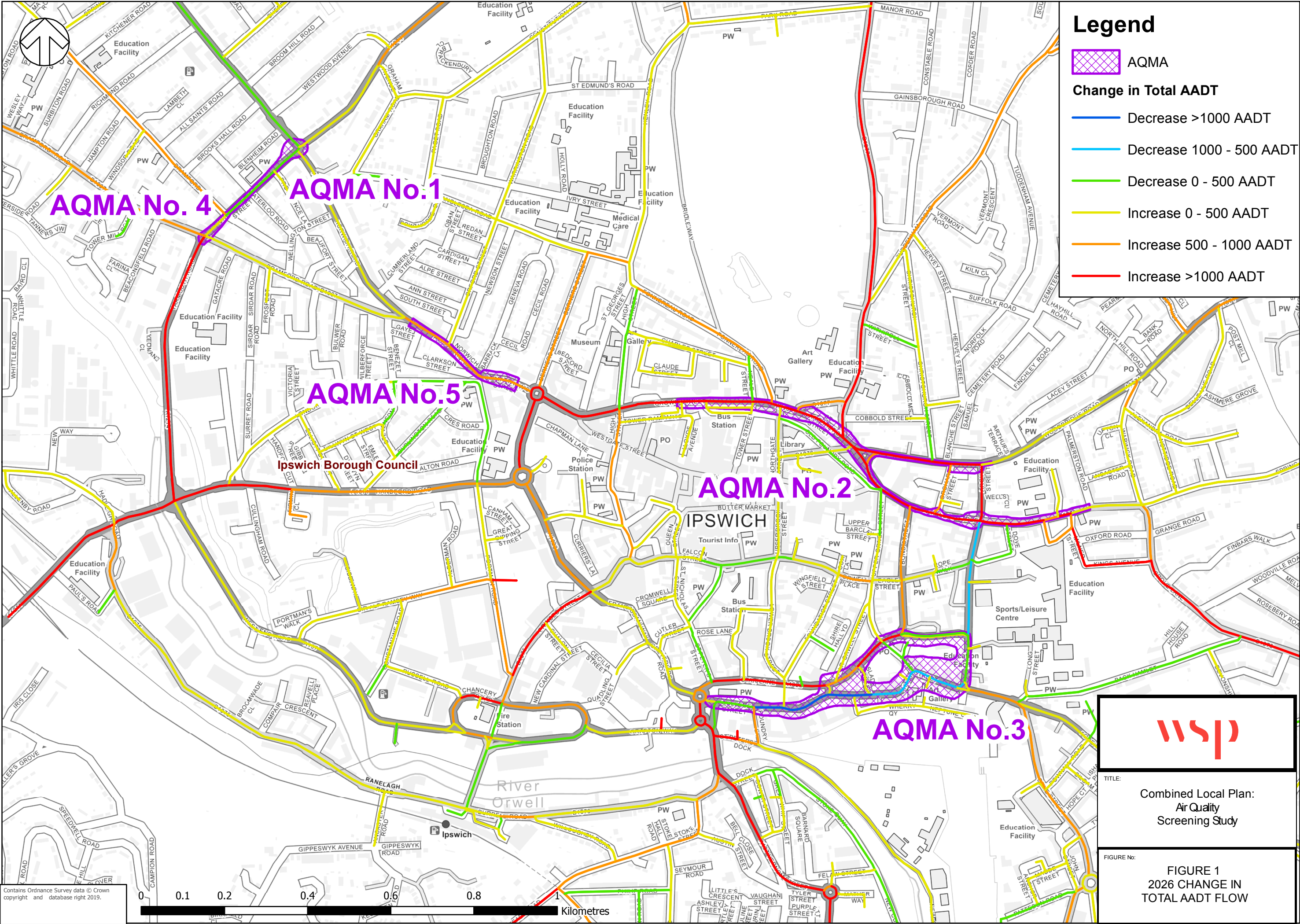
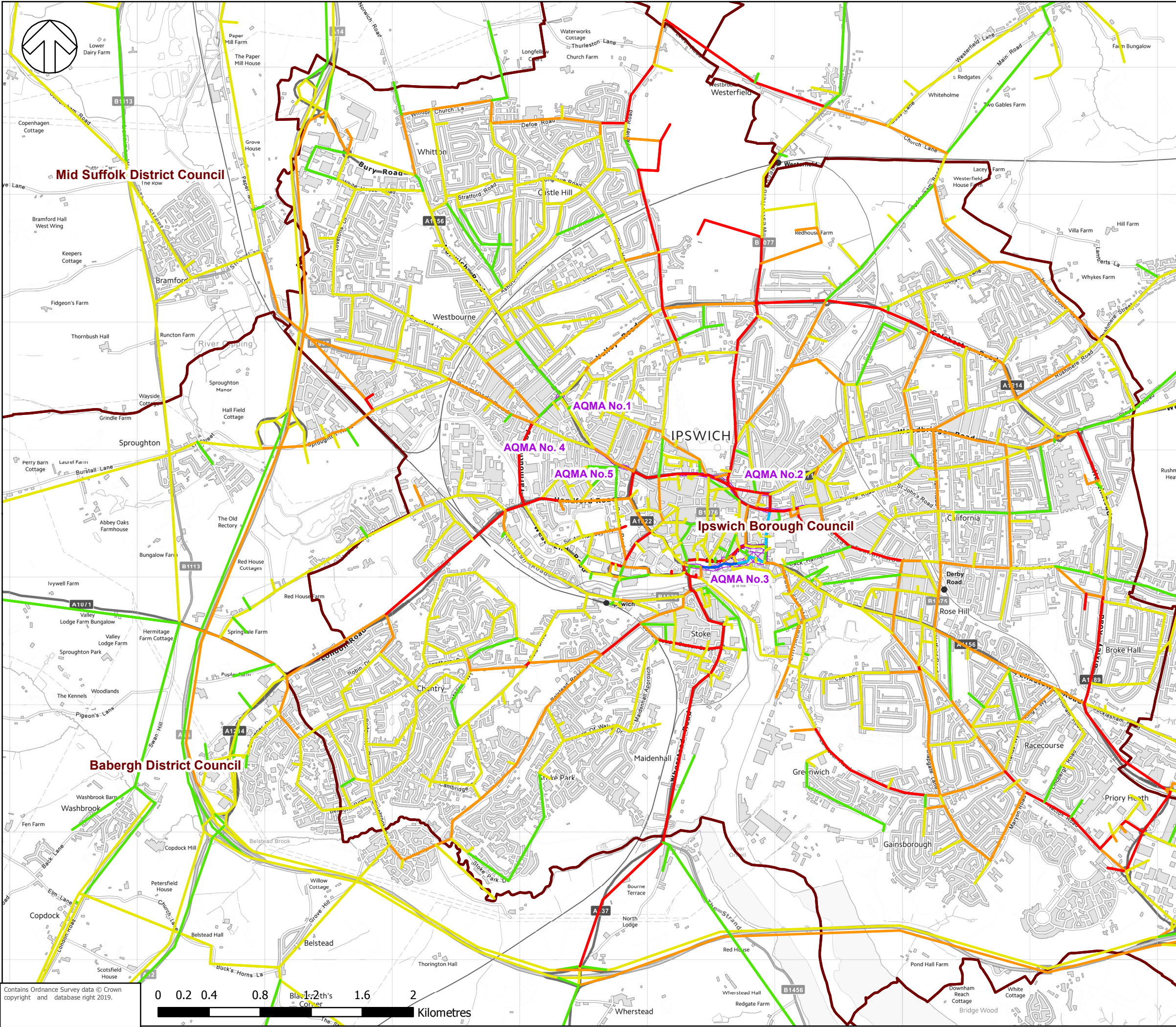


Date Modified: Drawn By: File:




Date Modified:
Drawn By:
File:



Legend

- AQMA
- Change in Total AADT**
 - Decrease >1000 AADT
 - Decrease 1000 - 500 AADT
 - Decrease 0 - 500 AADT
 - Increase 0 - 500 AADT
 - Increase 500 - 1000 AADT
 - Increase >1000 AADT
 - Local Authority Boundary

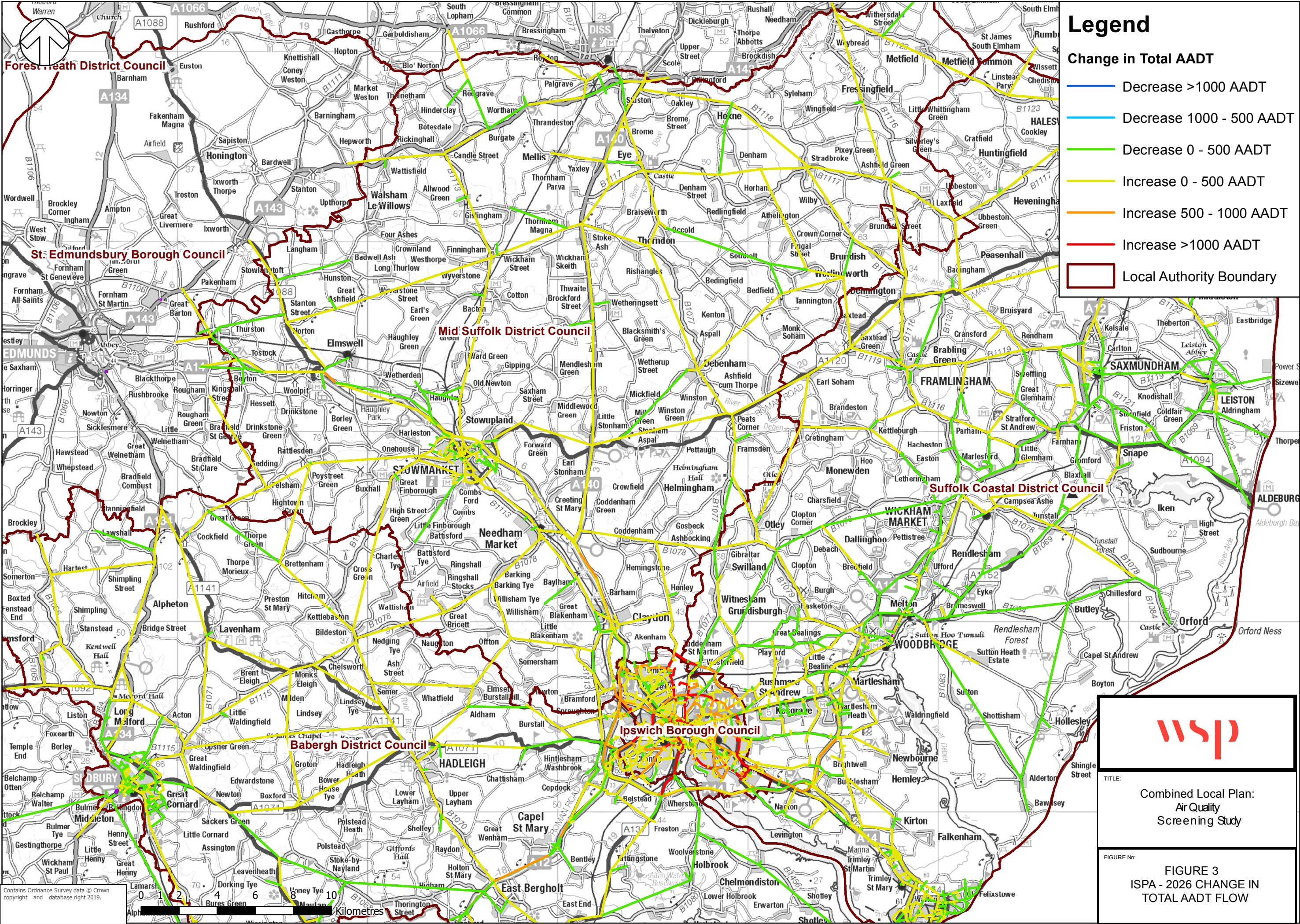
Contains Ordnance Survey data © Crown copyright and database right 2019.



TITLE:
**Combined Local Plan:
Air Quality
Screening Study**

FIGURE No:
**FIGURE 2
2026 CHANGE IN
TOTAL AADT FLOW**

Date Modified: Drawn By: File:



Legend


- Change in Total AADT**
- Decrease >1000 AADT
 - Decrease 1000 - 500 AADT
 - Decrease 0 - 500 AADT
 - Increase 0 - 500 AADT
 - Increase 500 - 1000 AADT
 - Increase >1000 AADT
 - Local Authority Boundary



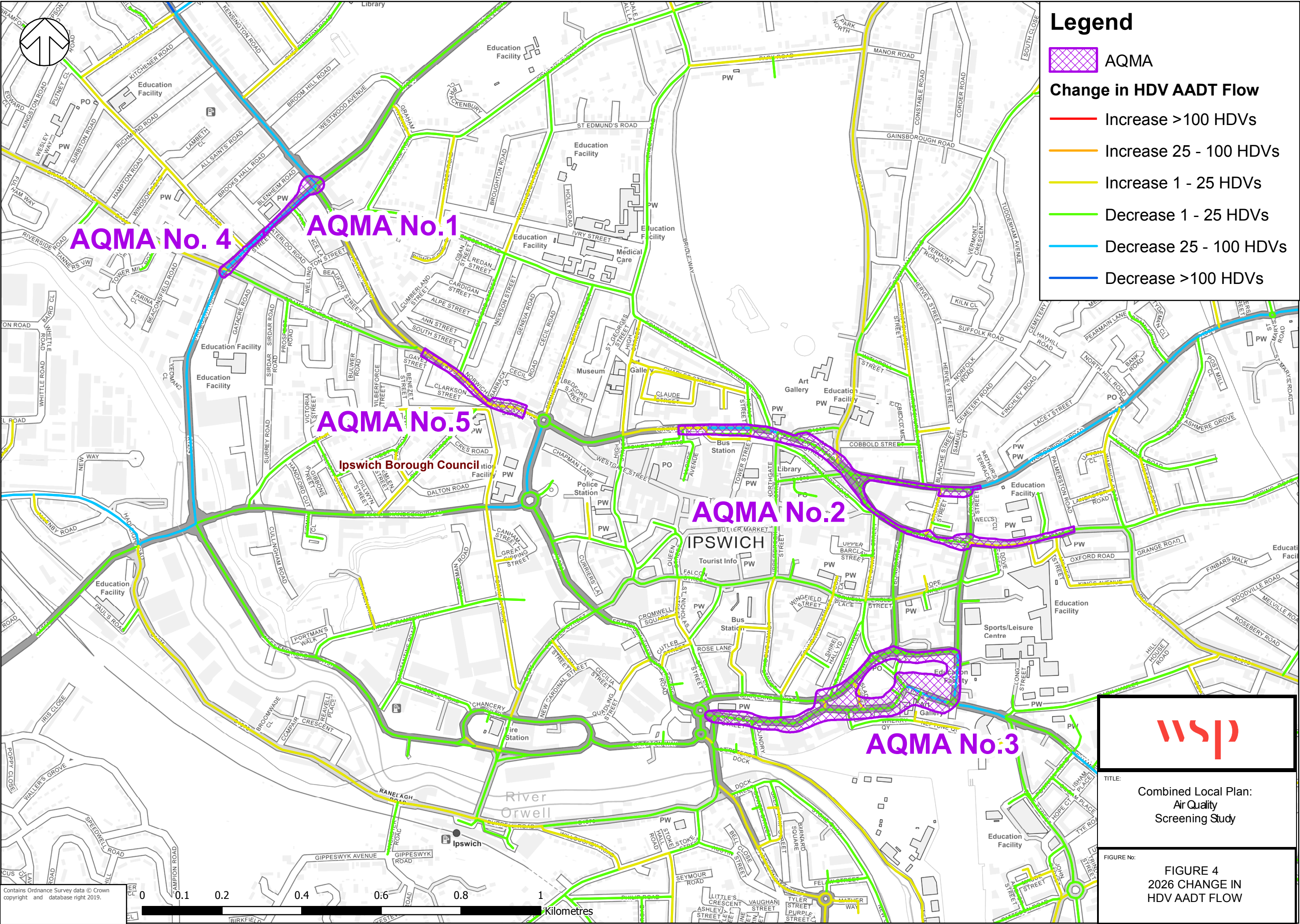
TITLE:
**Combined Local Plan:
 Air Quality
 Screening Study**

FIGURE No:
**FIGURE 3
 ISPA - 2026 CHANGE IN
 TOTAL AADT FLOW**








Contains Ordnance Survey data © Crown copyright and database right 2019.



Date Modified: Drawn By: File:



Legend

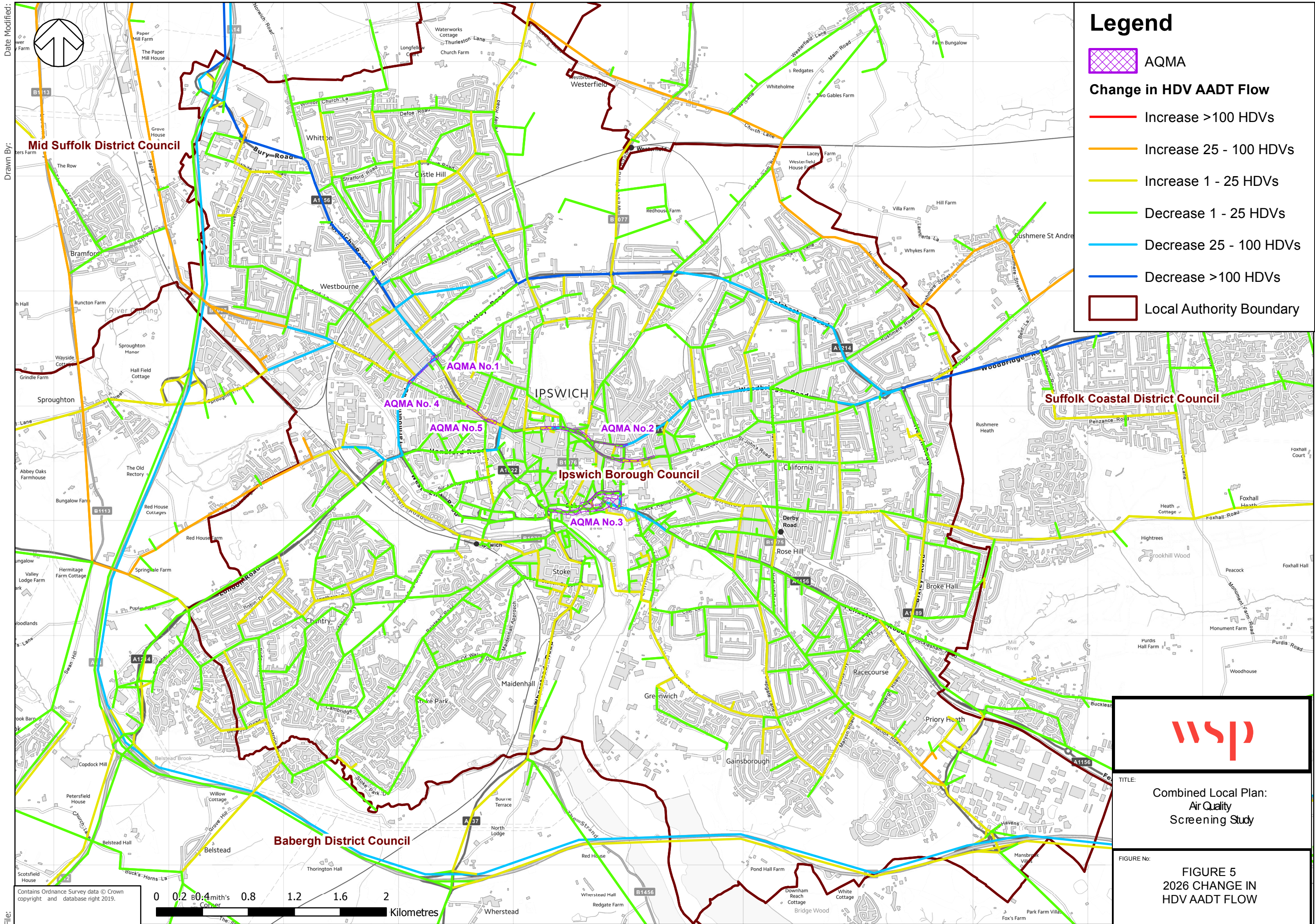
-  AQMA
- Change in HDV AADT Flow**
-  Increase >100 HDVs
-  Increase 25 - 100 HDVs
-  Increase 1 - 25 HDVs
-  Decrease 1 - 25 HDVs
-  Decrease 25 - 100 HDVs
-  Decrease >100 HDVs



TITLE: Combined Local Plan: Air Quality Screening Study

FIGURE No: FIGURE 4 2026 CHANGE IN HDV AADT FLOW

Contains Ordnance Survey data © Crown copyright and database right 2019.



Legend

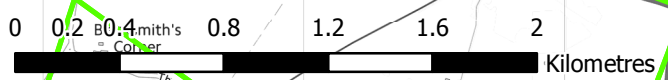
- AQMA
- Change in HDV AADT Flow**
- Increase >100 HDVs
- Increase 25 - 100 HDVs
- Increase 1 - 25 HDVs
- Decrease 1 - 25 HDVs
- Decrease 25 - 100 HDVs
- Decrease >100 HDVs
- Local Authority Boundary



TITLE:
**Combined Local Plan:
 Air Quality
 Screening Study**

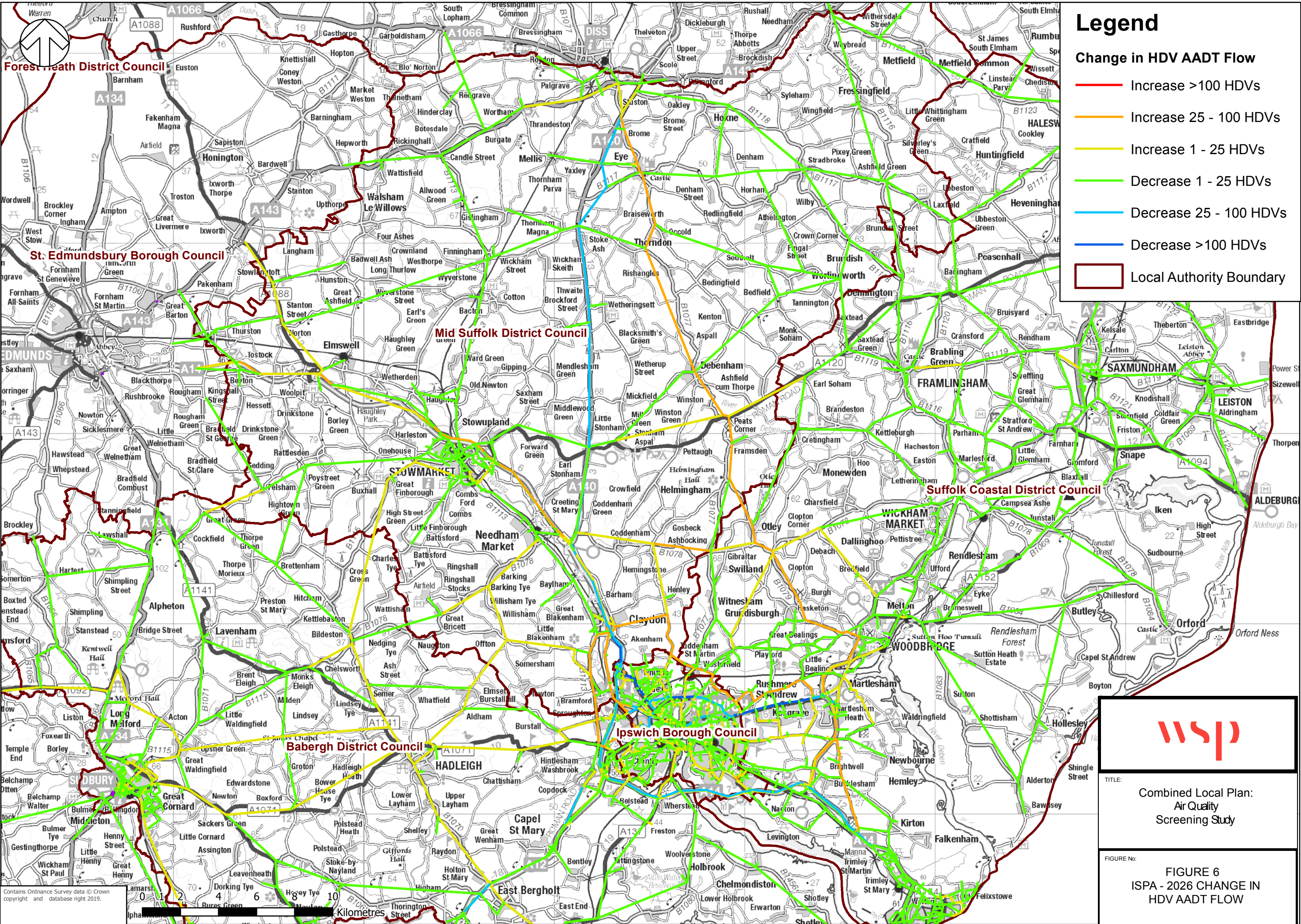
FIGURE No:
**FIGURE 5
 2026 CHANGE IN
 HDV AADT FLOW**

Contains Ordnance Survey data © Crown copyright and database right 2019.



Date Modified: Drawn By: File:


Date Modified: Drawn By: File:



Legend

Change in HDV AADT Flow

- Increase >100 HDVs
- Increase 25 - 100 HDVs
- Increase 1 - 25 HDVs
- Decrease 1 - 25 HDVs
- Decrease 25 - 100 HDVs
- Decrease >100 HDVs
- Local Authority Boundary



TITLE:
**Combined Local Plan:
Air Quality
Screening Study**

FIGURE No:
**FIGURE 6
ISPA - 2026 CHANGE IN
HDV AADT FLOW**

Contains Ordnance Survey data © Crown copyright and database right 2019.

